

2008-152

INSTR # 200824245, OR Book 1584, Page 1320, Pages  
56, Recorded 09/11/2008 at 11:49 AM,  
John A Crawford, Nassau County Clerk of Circuit Court  
Rec. Fee \$477.50  
#1

---

**NASSAU COUNTY, FLORIDA**

---

**ANNUAL MAINTENANCE ASSESSMENT RESOLUTION  
FOR THE  
SOUTH AMELIA ISLAND SHORE STABILIZATION  
MUNICIPAL SERVICE BENEFIT UNIT  
BEACH RENOURISHMENT MAINTENANCE ASSESSMENT AREA**

---

**ADOPTED SEPTEMBER 8, 2008**

---

## TABLE OF CONTENTS

	<u>Page</u>
SECTION 1.	AUTHORITY ..... 2
SECTION 2.	DEFINITIONS..... 2
SECTION 3.	CONFIRMATION OF PRELIMINARY ASSESSMENT RESOLUTION. .... 3
SECTION 4.	APPROVAL OF ASSESSMENT ROLL. .... 3
SECTION 5.	REIMPOSITION OF MAINTENANCE ASSESSMENTS. .... 3
SECTION 6.	COLLECTION OF ASSESSMENTS..... 4
SECTION 7.	EFFECT OF ADOPTION OF RESOLUTION. .... 4
SECTION 8.	CONFLICTS..... 4
SECTION 9.	SEVERABILITY..... 5
SECTION 10.	EFFECTIVE DATE..... 5
 <b>APPENDICES:</b>	
APPENDIX A	PROOF OF PUBLICATION..... A-1
APPENDIX B	AFFIDAVIT OF MAILING.....B-1
APPENDIX C	MAINTENANCE ASSESSMENT ROLL .....C-1
APPENDIX D	FORM OF CERTIFICATE TO ..... D-1
	NON-AD VALOREM ASSESSMENT ROLL

**RESOLUTION NO. 2008- 152**

**A RESOLUTION OF THE BOARD OF COUNTY COMMISSIONERS OF NASSAU COUNTY, FLORIDA, RELATING TO THE SOUTH AMELIA ISLAND SHORE STABILIZATION MUNICIPAL SERVICE BENEFIT UNIT; PROVIDING AUTHORITY AND DEFINITIONS; CONFIRMING THE PRELIMINARY ASSESSMENT RESOLUTION; APPROVING THE MAINTENANCE ASSESSMENT ROLL; PROVIDING FOR THE REIMPOSITION OF THE MAINTENANCE ASSESSMENTS; PROVIDING FOR COLLECTION OF THE ASSESSMENTS PURSUANT TO THE UNIFORM ASSESSMENT COLLECTION ACT; PROVIDING FOR THE EFFECT OF THIS RESOLUTION; PROVIDING SEVERABILITY AND AN EFFECTIVE DATE.**

WHEREAS, the Board of County Commissioners of Nassau County, Florida (the "County") adopted Ordinance No. 2000-37 on September 25, 2000, to provide for the imposition of special assessments to fund the construction of Capital Projects and the provision of Related Services to benefit property within Assessment Areas; and

WHEREAS, on August 13, 2007, the Board adopted Resolution No. 2007-148, (the "Initial Assessment Resolution") proposing the creation of the SAISSA Beach Renourishment Maintenance Assessment Area (the "Maintenance Assessment Area") and describing the method of assessing the Maintenance Costs for the Beach Renourishment Local Improvements against the real property that will be specially benefited thereby and directing preparation of the Maintenance Assessment Roll and the provision of the notices required by the Ordinance; and

WHEREAS, pursuant to the provisions of the Ordinance, the Board is required to adopt an Annual Assessment Resolution for each fiscal year to approve the assessment roll for such fiscal year and confirm or repeal the Preliminary Assessment Resolution

with such amendments as the Board deems appropriate after hearing comments and receiving objections of all interested parties; and

**WHEREAS**, the Assessment Roll has been filed with the Assessment Coordinator, as required by the Ordinance; and

**WHEREAS**, as required by the Ordinance, notice of a public hearing has been published and mailed to each property owner proposed to be assessed notifying such property owner of the opportunity to be heard concerning the assessments; the proof of publication and an affidavit of mailing are attached hereto as Appendices A and B respectively; and

**WHEREAS**, a public hearing has been duly held on September 8, 2008 and comments and objections of all interested persons have been heard and considered as required by the terms of the Ordinance.

**NOW, THEREFORE, BE IT RESOLVED BY THE BOARD OF COUNTY COMMISSIONERS OF NASSAU COUNTY, FLORIDA, AS FOLLOWS:**

**SECTION 1. AUTHORITY.** This Annual Assessment Resolution is adopted pursuant to the Ordinance, the Initial Assessment Resolution (Resolution No. 2007-148), the Final Assessment Resolution (Resolution No. 2007-165, as amended and supplemented), the Preliminary Assessment Resolution (Resolution No. 2008-139), Chapter 125, Florida Statutes, Article VIII, Section 1, Florida Constitution, and other applicable provisions of law.

**SECTION 2. DEFINITIONS.** This Resolution is the Annual Assessment Resolution as defined in the Ordinance. All capitalized terms in this Annual Assessment

Resolution shall have the meanings defined in the Ordinance, the Initial Assessment Resolution, the Final Assessment Resolution and the Preliminary Assessment Resolution.

**SECTION 3. CONFIRMATION OF PRELIMINARY ASSESSMENT RESOLUTION.** The Preliminary Assessment Resolution is hereby ratified and confirmed.

**SECTION 4. APPROVAL OF ASSESSMENT ROLL.** The Maintenance Assessment Roll, which is currently on file in the office of the Assessment Coordinator and attached hereto as Appendix C, is hereby approved.

**SECTION 5. REIMPOSITION OF MAINTENANCE ASSESSMENTS.**

(A) The Tax Parcels described in the Maintenance Assessment Roll are hereby found to be specially benefited by the maintenance of the Beach Renourishment Local Improvements in the amount of the annual Maintenance Assessment set forth in the Maintenance Assessment Roll. The methodology set forth in Article IV of the Initial Assessment Resolution for computing the annual Maintenance Assessments is hereby approved and found to be a fair and reasonable method of apportioning the Maintenance Costs among the benefited properties.

(B) The annual Maintenance Assessments computed in the manner set forth in the Initial Assessment Resolution and the Preliminary Assessment Resolution are hereby levied and imposed on all Tax Parcels described in the Maintenance Assessment Roll.

(C) Upon adoption of this Annual Assessment Resolution, the Maintenance Assessments shall constitute a lien against the assessed property equal in rank and dignity with the liens of all state, county, district or municipal taxes and other non-ad valorem assessments. Except as otherwise provided by law, such lien shall be superior in dignity

to all other liens, titles, and claims until paid. The lien shall be deemed perfected upon adoption by the Board of this Annual Assessment Resolution and shall attach to the property included on the Maintenance Assessment Roll as of the prior January 1, the lien date for ad valorem taxes.

**SECTION 6. COLLECTION OF ASSESSMENTS.** The Maintenance Assessments shall be collected pursuant to the Uniform Assessment Collection Act. Upon adoption of this Annual Assessment Resolution, the Assessment Coordinator shall cause the certification and delivery of the Maintenance Assessment Roll to the Tax Collector by September 15, in the manner prescribed by the Uniform Assessment Collection Act. The Maintenance Assessment Roll, as delivered to the Tax Collector, shall be accompanied by a Certificate to Non-Ad Valorem Assessment Roll in substantially the form attached hereto as Appendix D.

**SECTION 7. EFFECT OF ADOPTION OF RESOLUTION.** The adoption of this Annual Assessment Resolution shall be the final adjudication of the issues presented herein and in the Preliminary Assessment Resolution (including, but not limited to, the method by which the Maintenance Assessments are computed, the Maintenance Assessment Roll, the annual Maintenance Assessment Amount, the levy and lien of the Maintenance Assessments, and the special benefit to assessed property) unless proper steps are initiated in a court of competent jurisdiction to secure relief within 20 days from the date of the Board action on this Annual Assessment Resolution.

**SECTION 8. CONFLICTS.** All resolutions or parts thereof in conflict herewith are hereby repealed to the extent of such conflict.

**SECTION 9. SEVERABILITY.** If any clause, section or provision of this Resolution shall be declared unconstitutional or invalid for any reason or cause, the remaining portion of said Resolution shall remain in full force and effect and be valid as if such invalid portion thereof had not been incorporated herein.

**SECTION 10. EFFECTIVE DATE.** This Resolution shall take effect immediately upon its adoption.


**DULY ADOPTED** this 8th day of September, 2008.

**BOARD OF COUNTY  
COMMISSIONERS OF NASSAU  
COUNTY, FLORIDA**



MARIANNE MARSHALL  
Its: Chairman

Attest as to Chairman's signature:



JOHN A. CRAWFORD  
Its: Ex-Officio Clerk

8/21/08

APPROVED AS TO FORM BY THE  
NASSAU COUNTY ATTORNEY:



DAVID A. HALLMAN

**APPENDIX A**  
**PROOF OF PUBLICATION**



Published Weekly

511 Ash Street/P.O. Box 766 (904) 261-3696  
Fernandina Beach, Nassau County, Florida 32034

STATE OF FLORIDA  
COUNTY OF NASSAU:

Before the undersigned authority personally appeared

**Michael B. Hankins**

Who on oath says that he is the Advertising Director of the Fernandina Beach News-Leader, a weekly newspaper published at Fernandina Beach in Nassau County, Florida; that the attached copy of advertisement, being a Legal Notice in the matter of

**NASSAU COUNTY BOARD OF CTY COMMISSIONERS**  
**South Amelia Island Shore Stabilization**

Was published in said newspaper in the issues of

**08/15/08**

**Legal Display**

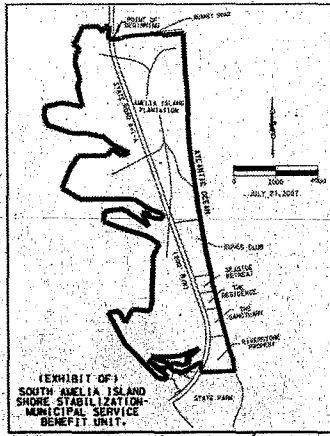
Affiant further says that the said Fernandina Beach News-Leader is a newspaper published at Fernandina Beach, in said Nassau County, Florida and that the said newspaper has heretofore been continuously published in said Nassau County, Florida, each week and has been entered as second class mail matter at the post office in Fernandina Beach in said Nassau County, Florida, for a period of one year next preceding the first publication of the attached copy of advertisement; and Affiant further says that he has neither paid nor promised any person, firm or corporation any discount, rebate, commission or refund for the purpose of securing this advertisement for publication in the said newspaper.

*Michael B. Hankins*

Sworn to and subscribed before me  
This 15<sup>th</sup> day of August A.D. 2008.

*Robert O. Fiege*  
Robert O. Fiege, Notary Public

*R* Personally Known



**NOTICE OF HEARING TO IMPOSE AND  
PROVIDE FOR COLLECTION OF SPECIAL ASSESSMENTS  
IN THE SOUTH AMELIA ISLAND SHORE STABILIZATION  
MUNICIPAL SERVICE BENEFIT UNIT MAINTENANCE ASSESSMENT AREA**

Notice is hereby given that the Board of County Commissioners of Nassau County, Florida will conduct a public hearing to consider imposition of maintenance special assessments in the South Amelia Island Shore Stabilization Municipal Service Benefit Unit Maintenance Assessment Area, as shown above, to fund the maintenance and operating costs of the beach renourishment local improvements within the Maintenance Assessment Area for the fiscal year commencing October 1, 2008 and future fiscal years. The hearing will be held at 7:00 P.M., or as soon thereafter as the matter can be heard, on September 8, 2008, in the Nassau County Commission Chambers, at the Nassau County Government Complex located at 96135 Nassau Place, Yulee, Florida, for the purpose of receiving public comment on the imposition and collection of the maintenance assessments on the ad valorem tax bill. All affected real property owners have a right to appear at the hearing and to file written objections with the County Clerk anytime prior to the public hearing. If a person decides to appeal any decision made by the Board with respect to any matter considered at the hearing, such person will need a record of the proceedings and may need to ensure that a verbatim record is made, including the testimony and evidence upon which the appeal is to be made. In accordance with the Americans with Disabilities Act, persons needing a special accommodation or an interpreter to participate in this proceeding should contact the Clerk of Court's office at (904) 548-4600, at least seven days prior to the date of the hearing.

The assessment for each parcel of real property is calculated based on a combination of factors, including the property use, the just value of property attributable to the parcel and proximity to the beach. A more specific description of the maintenance costs and the method of computing the assessment for each parcel of real property are set forth in the Initial Assessment Resolution adopted by the Board on August 13, 2007 and the Preliminary Assessment Resolution for Fiscal Year 2008-09 adopted by the Board on August 13, 2008. Copies of the Master Capital Project and Service Assessment Ordinance; the Initial Assessment Resolution, the Final Assessment Resolution, the Preliminary Assessment Resolution for Fiscal Year 2008-09 and the preliminary Maintenance Assessment Roll are available for inspection at the office of the Nassau County Clerk of Court, located at 76347 Veterans Way, Yulee, Florida.

The maintenance assessments will be collected on the ad valorem tax bill mailed in November 2008, as authorized by Section 197.3632, Florida Statutes. Failure to pay the assessments will cause a tax certificate to be issued against the real property which may result in a loss of title.

If you have any questions, please contact the Clerk of Court at (904) 548-4600, Monday through Friday between 8:30 a.m. and 5:00 p.m.

ATTEST: BOARD OF COUNTY COMMISSIONERS  
NASSAU COUNTY, FLORIDA

John A. Crawford  
Ex-Officio Clerk

Marianne Marshall  
Chair

**APPENDIX B**  
**AFFIDAVIT OF MAILING**

## AFFIDAVIT OF MAILING

BEFORE ME, the undersigned authority, personally appeared William R. Moore and John A. Crawford, Clerk of the Circuit Court and ex officio Clerk of the Board of County Commissioners of Nassau County, Florida (the "County"), who, after being duly sworn, depose and say:

1. William R. Moore is a coordinator with South Amelia Island Shore Stabilization Association, Inc. Mr. Moore has caused the notices required by Nassau County Ordinance No. 2000-37 (the "Ordinance") to be prepared in conformance with Resolution No. 2007-148 of the Board of County Commissioners of Nassau County, Florida, adopted August 13, 2007 (the "Initial Assessment Resolution"). An exemplary form of such notice is attached hereto. Mr. Moore has caused such individual notices for each affected property owner to be prepared and each notice included the following information: the purpose of the assessment; the total amount proposed to be levied against each parcel; the unit of measurement to be applied against each parcel to determine the assessment; the number of such units contained within each parcel; the total revenue the County expects to collect by the assessment; a statement that failure to pay the assessment will cause a tax certificate to be issued against the property which may result in a loss of title; a statement that all affected property owners have a right to appear at the hearing and to file written objections with the local governing board within 20 days of the notice; and the date, time, and place of the hearing.

2. On or before August 18, 2008, Mr. Crawford caused the above-referenced notices to be mailed in accordance with the Ordinance and the Preliminary Assessment Resolution by First Class Mail to each affected owner, at the addresses then shown on the real property assessment tax roll database maintained by the Nassau County Property Appraiser for the

purpose of the levy and collection of ad valorem taxes. Notices to property owners receiving multiple individual notices were also mailed, or caused to be mailed on or before August 18, 2008.

FURTHER AFFIANTS SAYETH NOT.

William R. Moore


William R. Moore, affiant

John A. Crawford

John A. Crawford, Clerk of Circuit Court,  
ex officio Clerk of the Board of County  
Commissioners of Nassau County, Florida

STATE OF FLORIDA  
COUNTY OF NASSAU

The foregoing Affidavit of Mailing was sworn to and subscribed before me this 26<sup>th</sup> day of Aug., 2008 by William R. Moore, SAISSA Coordinator. He is personally known to me or has produced Drivers License as identification and did take an oath.



Charlotte J. Young  
Printed Name: Charlotte J. Young  
Notary Public, State of Florida

At Large

My Commission Expires: 11-7-08  
Commission No.: DD488687

STATE OF FLORIDA  
COUNTY OF NASSAU

The foregoing Affidavit of Mailing was sworn to and subscribed before me this 25<sup>th</sup> day of August, 2008 by John A. Crawford, Clerk of Circuit Court, ex officio Clerk of Board of the County Commissioners of Nassau County, Florida. He is personally known to me or has produced \_\_\_\_\_ as identification and did take an oath.



PEGGY B. SNYDER  
Notary Public, State of Florida  
My Comm. Expires Nov. 8, 2011  
Commission No. DD 733137

Peggy B. Snyder  
Printed Name: Peggy B. Snyder  
Notary Public, State of Florida

At Large

My Commission Expires: 11/8/2011  
Commission No.: DD 733137

**APPENDIX C**

**MAINTENANCE ASSESSMENT ROLL**

## SAISS MAINTENANCE ASSESSMENT ROLL 2008-2009

PARCEL NUMBER	PARCEL NAME	SUBAREA	JUST VALUE	ERU	PROPOSED ASSMT	%
39-1N-29-0000-0001-0000	RIVERSTONE PROPERTIES LLC	Oceanfront	\$12,175,000	146	\$14,623.42	1.4955%
01-6N-29-0450-0001-0000	LINDBERG ERIC J &	Oceanfront	\$2,616,404	1	\$293.95	0.3214%
01-6N-29-0450-0003-0000	PAIR DARON G	Oceanfront	\$1,358,524	1	\$197.72	0.1669%
01-6N-29-0450-0004-0000	MIDDLEMAS WILLIAM P & LYNDA B	Oceanfront	\$2,704,008	1	\$300.66	0.3321%
01-6N-29-0450-0006-0000	MCMEEL JOHN PAUL	Oceanfront	\$1,041,223	1	\$173.44	0.1279%
01-6N-29-0450-0007-0000	MCMEEL JOHN PAUL & SUSAN S	Oceanfront	\$1,051,012	1	\$174.19	0.1291%
01-6N-29-0450-0008-0000	HUMPHREY HERBERT M & JANEL B	Oceanfront	\$1,068,870	1	\$175.56	0.1313%
01-6N-29-0450-0009-0000	9 DUNES COURT LLC	Oceanfront	\$1,218,265	1	\$186.99	0.1496%
01-6N-29-0450-0010-0000	9 DUNES COURT LLC	Oceanfront	\$700,000	1	\$147.34	0.0860%
02-6N-29-0390-0001-0000	NEUHOFF ROBERT	Oceanfront	\$3,320,862	1	\$347.85	0.4079%
02-6N-29-0390-0003-0000	TURNER RONALD L & CATHERINE M	Oceanfront	\$1,562,500	1	\$213.32	0.1919%
02-6N-29-0390-0006-0000	BAZARIAN CARL J & LINDA A	Oceanfront	\$2,617,661	1	\$294.05	0.3215%
02-6N-29-0390-0007-0000	MAUPAY WALTER R JR	Oceanfront	\$2,512,590	1	\$286.01	0.3086%
02-6N-29-0390-0009-0000	ERDAHL MARILYN J TRUSTEE	Oceanfront	\$2,789,627	1	\$307.21	0.3427%
02-6N-29-0390-0011-0000	ERICKSON JOHN R & KIMBERLEE D	Oceanfront	\$2,482,974	1	\$283.75	0.3050%
02-6N-29-0390-0012-0000	LUKE M JEAN TRUSTEE	Oceanfront	\$2,739,698	1	\$303.39	0.3365%
02-6N-29-0390-0013-0000	WILLIAMS ANGELA H	Oceanfront	\$1,250,000	1	\$189.41	0.1535%
02-6N-29-0390-0014-0000	WILLIAMS ANGELA HANCOCK	Oceanfront	\$1,250,000	1	\$189.41	0.1535%
02-6N-29-0390-0015-0000	WILLIAMS ANGELA HANCOCK	Oceanfront	\$1,250,000	1	\$189.41	0.1535%
02-6N-29-DCVO-0001-1010	MURPHY CHRISTOPHER J	Oceanfront	\$1,137,500	1	\$180.81	0.1397%
02-6N-29-DCVO-0001-1020	RAFFERTY BRIAN J & SHEILA M	Oceanfront	\$1,137,500	1	\$180.81	0.1397%
02-6N-29-DCVO-0001-2010	FUSCO CLAUDE E & DIANA C	Oceanfront	\$1,097,250	1	\$177.73	0.1348%
02-6N-29-DCVO-0001-2020	MILLEN DONALD W & ELIZABETH W	Oceanfront	\$1,237,250	1	\$188.44	0.1520%
02-6N-29-DCVO-0001-3010	WATTS ANTHONY L & MALINDA H	Oceanfront	\$1,316,875	1	\$194.53	0.1618%
02-6N-29-DCVO-0001-3020	RAMSEY LUCILLE M TRUSTEE	Oceanfront	\$1,316,875	1	\$194.53	0.1618%
02-6N-29-DCVO-0001-4010	WILHEIT MARY HART TRUSTEE	Oceanfront	\$1,396,500	1	\$200.62	0.1715%
02-6N-29-DCVO-0001-4020	LANGERT DIANE M TRUSTEE	Oceanfront	\$1,396,500	1	\$200.62	0.1715%
02-6N-29-DCVO-0001-5010	PENNINGTON T DURWARD &	Oceanfront	\$1,446,375	1	\$204.44	0.1777%
02-6N-29-DCVO-0001-5020	VANTREASE VIRGIL V & SANDRA A	Oceanfront	\$1,446,375	1	\$204.44	0.1777%
02-6N-29-DCVO-0001-6010	TENNILE BONNIE H	Oceanfront	\$1,596,000	1	\$215.89	0.1960%
02-6N-29-DCVO-0001-6020	PEARCE CRAIG & C PATRICIA	Oceanfront	\$1,666,000	1	\$221.24	0.2046%
02-6N-29-DCVO-0001-7010	SELLERS JAMES BARRY	Oceanfront	\$1,795,500	1	\$231.15	0.2205%
02-6N-29-DCVO-0001-7020	BURKART ALAN R & ELEANOR I &	Oceanfront	\$1,795,500	1	\$231.15	0.2205%
02-6N-29-DCV4-1701-0000	TOLEDO ANTHONY S & MARGARITA	Oceanfront	\$1,092,500	1	\$177.36	0.1342%
02-6N-29-DCV4-1702-0000	PETERS VICKIE WALDEN	Oceanfront	\$1,162,500	1	\$182.72	0.1428%
02-6N-29-DCV4-1703-0000	GRISWELL MICHELE I TRUSTEE	Oceanfront	\$1,201,750	1	\$185.72	0.1476%
02-6N-29-DCV4-1704-0000	GRISWELL MICHELE I TRUSTEE	Oceanfront	\$1,201,750	1	\$185.72	0.1476%
02-6N-29-DCV4-1705-0000	HERRING WAYNE C & NANCY M	Oceanfront	\$1,365,625	1	\$198.26	0.1677%
02-6N-29-DCV4-1706-0000	RAMSEY E STEPHEN & LUCILLE M	Oceanfront	\$1,365,625	1	\$198.26	0.1677%
02-6N-29-DCV4-1707-0000	OLIVER MARK D & CINDY S	Oceanfront	\$1,669,500	1	\$221.51	0.2051%
02-6N-29-DCV4-1708-0000	KRALIK JAMES C	Oceanfront	\$1,599,500	1	\$216.15	0.1965%
02-6N-29-DCV4-1709-0000	MCCORMICK STEVEN D & MARGARET	Oceanfront	\$1,584,125	1	\$214.98	0.1946%
02-6N-29-DCV4-1710-0000	SMITH JERRY M & LAURA G	Oceanfront	\$1,654,125	1	\$220.33	0.2032%
02-6N-29-DCV4-1711-0000	PACE RANDY J	Oceanfront	\$1,748,000	1	\$227.52	0.2147%
02-6N-29-DCV4-1712-0000	ZEWI DAVID M & KAREN L	Oceanfront	\$1,888,000	1	\$238.23	0.2319%
02-6N-29-DCV4-1713-0000	DUNES CLUB VILLA COMPANY LLC	Oceanfront	\$1,966,500	1	\$244.23	0.2415%
02-6N-29-DCV4-1714-0000	MARTIN RORY & MARY T L/E	Oceanfront	\$2,036,500	1	\$249.59	0.2501%
02-6N-29-DCV3-1721-0000	HOLZMAN FLORENCE S &	Oceanfront	\$1,092,500	1	\$177.36	0.1342%
02-6N-29-DCV3-1722-0000	LOTT INVESTMENT COMPANY LLC	Oceanfront	\$1,092,500	1	\$177.36	0.1342%
02-6N-29-DCV3-1723-0000	SICHAU KENNETH E & JANE D	Oceanfront	\$1,201,750	1	\$185.72	0.1476%
02-6N-29-DCV3-1724-0000	BATTAN DELILAH A TRUSTEE	Oceanfront	\$1,201,750	1	\$185.72	0.1476%
02-6N-29-DCV3-1725-0000	LOGUE JON C & NANCY J	Oceanfront	\$1,435,625	1	\$203.62	0.1763%
02-6N-29-DCV3-1726-0000	VILLAGE ASSOCIATES LTD	Oceanfront	\$1,505,625	1	\$208.97	0.1849%
02-6N-29-DCV3-1727-0000	SIDHWA DINSHAW B & ELSA I	Oceanfront	\$1,529,500	1	\$210.80	0.1879%
02-6N-29-DCV3-1728-0000	BLACKMON CHARLES B	Oceanfront	\$1,529,500	1	\$210.80	0.1879%
02-6N-29-DCV3-1729-0000	PAVLIK PATRICIA M TRUSTEE	Oceanfront	\$1,584,125	1	\$214.98	0.1946%

## SAISS MAINTENANCE ASSESSMENT ROLL 2008-2009

PARCEL NUMBER	PARCEL NAME	SUBAREA	JUST VALUE	ERU	PROPOSED ASSMT	%
02-6N-29-DCV3-1730-0000	BAUGH MARK T & ROSANNE K	Oceanfront	\$1,584,125	1	\$214.98	0.1946%
02-6N-29-DCV3-1731-0000	STRICKLAND DANNY L	Oceanfront	\$1,748,000	1	\$227.52	0.2147%
02-6N-29-DCV3-1732-0000	SCHWERTNER INVESTMENTS LLC	Oceanfront	\$1,748,000	1	\$227.52	0.2147%
02-6N-29-DCV3-1733-0000	DUNES CLUB VILLA COMPANY LLC	Oceanfront	\$1,966,500	1	\$244.23	0.2415%
02-6N-29-DCV3-1734-0000	SHIPPEY RESIDENTIAL LLC	Oceanfront	\$2,036,500	1	\$249.59	0.2501%
02-6N-29-DCV2-1741-0000	MILKOSKY DAVID J & JOAN	Oceanfront	\$1,045,000	1	\$173.73	0.1284%
02-6N-29-DCV2-1742-0000	WOZNIAK KENNETH J & SUSAN B	Oceanfront	\$1,045,000	1	\$173.73	0.1284%
02-6N-29-DCV2-1743-0000	SKEANS DARBIA T & DEBORAH S	Oceanfront	\$1,149,500	1	\$181.73	0.1412%
02-6N-29-DCV2-1744-0000	VAULT-SAN JOSE PARTNERS LTD	Oceanfront	\$1,149,500	1	\$181.73	0.1412%
02-6N-29-DCV2-1745-0000	DRD INVESTMENT LLC	Oceanfront	\$1,306,250	1	\$193.72	0.1604%
02-6N-29-DCV2-1746-0000	KAPLAN LEE R & MARGARET A	Oceanfront	\$1,306,250	1	\$193.72	0.1604%
02-6N-29-DCV2-1747-0000	DESOCIO WALTER G & GENEVIEVE A	Oceanfront	\$1,463,000	1	\$205.71	0.1797%
02-6N-29-DCV2-1748-0000	MEANS RICHARD B & SHERRY M	Oceanfront	\$1,463,000	1	\$205.71	0.1797%
02-6N-29-DCV2-1749-0000	HELMS ROBERT W & LINDSAY D	Oceanfront	\$1,515,250	1	\$209.71	0.1861%
02-6N-29-DCV2-1750-0000	KINTZEL ROGER S & LEE A	Oceanfront	\$1,515,250	1	\$209.71	0.1861%
02-6N-29-DCV2-1751-0000	MOFFETT DAVID M TRUSTEE	Oceanfront	\$1,742,000	1	\$227.06	0.2140%
02-6N-29-DCV2-1752-0000	WINTER MICHAEL C & AMY S	Oceanfront	\$1,672,000	1	\$221.70	0.2054%
02-6N-29-DCV2-1753-0000	GIDEON C J JR & CECILE	Oceanfront	\$1,881,000	1	\$237.69	0.2310%
02-6N-29-DCV2-1754-0000	VAULT-SAN JOSE PARTNERS LTD	Oceanfront	\$1,881,000	1	\$237.69	0.2310%
02-6N-29-V0P0-1501-0000	HURST WILLIAM C & PAMELA C	Oceanfront	\$951,250	1	\$166.56	0.1168%
02-6N-29-V0P0-1502-0000	WARSHAUER MARY C F TRUST	Oceanfront	\$951,250	1	\$166.56	0.1168%
02-6N-29-V0P0-1503-0000	JUDGE KIMBERLY ROWLEY	Oceanfront	\$979,038	1	\$168.68	0.1203%
02-6N-29-V0P0-1504-0000	SCHMIDT CHARLES D & ELLEN R	Oceanfront	\$979,038	1	\$168.68	0.1203%
02-6N-29-V0P0-1505-0000	HUGHES JANE CLAY ESTATE	Oceanfront	\$997,563	1	\$170.10	0.1225%
02-6N-29-V0P0-1506-0000	STROUD THOMAS B &	Oceanfront	\$997,563	1	\$170.10	0.1225%
02-6N-29-V0P0-1507-0000	MURPHY STEPHEN J & MARCIA H	Oceanfront	\$1,043,875	1	\$173.64	0.1282%
02-6N-29-V0P0-1508-0000	BROGAN R ALAN & DELORES R	Oceanfront	\$1,043,875	1	\$173.64	0.1282%
02-6N-29-V0P0-1509-0000	DEROY MICHEL F & VIRGINIA E	Oceanfront	\$1,090,188	1	\$177.19	0.1339%
02-6N-29-V0P0-1510-0000	KAMIENSKI MICHAEL J & SALLY J	Oceanfront	\$1,090,188	1	\$177.19	0.1339%
02-6N-29-V0P0-1511-0000	MCCLUNG JIM HILL & JOSEPHINE P	Oceanfront	\$1,136,500	1	\$180.73	0.1396%
02-6N-29-V0P0-1512-0000	COOPER DOUGLAS L & RANDEE K	Oceanfront	\$1,136,500	1	\$180.73	0.1396%
02-6N-29-V0P0-1513-0000	ARDIA STEPHEN V	Oceanfront	\$2,365,625	1	\$274.77	0.2906%
02-6N-29-V0P0-1515-0000	CARLSON RUDOLPH E & ARDEN C	Oceanfront	\$951,250	1	\$166.56	0.1168%
02-6N-29-V0P0-1516-0000	TURK JOSEPH E & KATHLEEN M	Oceanfront	\$951,250	1	\$166.56	0.1168%
02-6N-29-V0P0-1517-0000	TEMPLE JOHN E & LORELY	Oceanfront	\$979,038	1	\$168.68	0.1203%
02-6N-29-V0P0-1518-0000	COMLEY JUDITH L TRUSTEE	Oceanfront	\$979,038	1	\$168.68	0.1203%
02-6N-29-V0P0-1519-0000	LARRANN LLC	Oceanfront	\$997,563	1	\$170.10	0.1225%
02-6N-29-V0P0-1520-0000	KIRK PAUL G JR & GAIL L	Oceanfront	\$997,563	1	\$170.10	0.1225%
02-6N-29-V0P0-1521-0000	RADEE APICHAART DR & CRYSTAL	Oceanfront	\$1,043,875	1	\$173.64	0.1282%
02-6N-29-V0P0-1522-0000	JETER JAMES M &	Oceanfront	\$1,043,875	1	\$173.64	0.1282%
02-6N-29-V0P0-1523-0000	BERKMAN DAVID & BETTY L	Oceanfront	\$2,180,375	1	\$260.60	0.2678%
02-6N-29-V0P0-1525-0000	SHAW DONALD M & MARGUERITE M	Oceanfront	\$1,136,500	1	\$180.73	0.1396%
02-6N-29-V0P0-1526-0000	PETTY ROY W & BETTY ANN	Oceanfront	\$1,136,500	1	\$180.73	0.1396%
02-6N-29-V0P0-1527-0000	SMILEY WILLIAM H III & SANDRA	Oceanfront	\$1,182,813	1	\$184.27	0.1453%
02-6N-29-V0P0-1528-0000	MADDEN JOHN C & CYNTHIA H	Oceanfront	\$1,182,813	1	\$184.27	0.1453%
02-6N-29-V0P0-1530-0000	PURCEL MORRIS A & SHARON G	Oceanfront	\$951,250	1	\$166.56	0.1168%
02-6N-29-V0P0-1531-0000	STORM RICHARD P & JENNIFER	Oceanfront	\$951,250	1	\$166.56	0.1168%
02-6N-29-V0P0-1532-0000	ARMBRUST RICHARD M & KAREN J	Oceanfront	\$979,038	1	\$168.68	0.1203%
02-6N-29-V0P0-1533-0000	CHANCY SUE C	Oceanfront	\$929,038	1	\$164.86	0.1141%
02-6N-29-V0P0-1534-0000	BECKER DONALD W & ROSEMARY L	Oceanfront	\$997,563	1	\$170.10	0.1225%
02-6N-29-V0P0-1535-0000	FITZILEE3 LLC	Oceanfront	\$997,563	1	\$170.10	0.1225%
02-6N-29-V0P0-1536-0000	MITCHELL DEBORAH F TRUSTEE	Oceanfront	\$1,043,875	1	\$173.64	0.1282%
02-6N-29-V0P0-1537-0000	CORBEIL STEPHEN E & MARY KAY	Oceanfront	\$1,043,875	1	\$173.64	0.1282%
02-6N-29-V0P0-1538-0000	DOLAN JOHN A & JEANNE E	Oceanfront	\$1,090,188	1	\$177.19	0.1339%
02-6N-29-V0P0-1539-0000	SMITH JERRY M & LAURA G	Oceanfront	\$1,090,188	1	\$177.19	0.1339%
02-6N-29-V0P0-1540-0000	FINNERTY RICHARD E & WENDY M	Oceanfront	\$1,136,500	1	\$180.73	0.1396%

## SAISS MAINTENANCE ASSESSMENT ROLL 2008-2009

PARCEL NUMBER	PARCEL NAME	SUBAREA	JUST VALUE	ERU	PROPOSED ASSMT	%
02-6N-29-V0P0-1541-0000	SHELBY ROBERT E & MEHRNOOSH M	Oceanfront	\$857,200	1	\$159.36	0.1053%
02-6N-29-V0P0-1542-0000	MATZKA PATRICIA M TRUSTEE	Oceanfront	\$1,182,813	1	\$184.27	0.1453%
02-6N-29-V0P0-1543-0000	BURCH WILLIAM M & JULIA M	Oceanfront	\$1,182,813	1	\$184.27	0.1453%
02-6N-29-V0P0-1546-0000	BROWN SANDRA W	Oceanfront	\$951,250	1	\$166.56	0.1168%
02-6N-29-V0P0-1547-0000	CHASE DONALD E & HARRIETT D	Oceanfront	\$951,250	1	\$166.56	0.1168%
02-6N-29-V0P0-1548-0000	HERRINGTON JOAN	Oceanfront	\$979,038	1	\$168.68	0.1203%
02-6N-29-V0P0-1549-0000	SELLERS RADER J	Oceanfront	\$979,038	1	\$168.68	0.1203%
02-6N-29-V0P0-1550-0000	THOMPSON J ANDY	Oceanfront	\$997,563	1	\$170.10	0.1225%
02-6N-29-V0P0-1551-0000	BROWN BRADLEY D & JANET G	Oceanfront	\$997,563	1	\$170.10	0.1225%
02-6N-29-V0P0-1552-0000	ROLLINS MARGARET & ROGER	Oceanfront	\$1,043,875	1	\$173.64	0.1282%
02-6N-29-V0P0-1553-0000	LONG ANN C	Oceanfront	\$1,043,875	1	\$173.64	0.1282%
02-6N-29-V0P0-1554-0000	JONES J C JR & CAROLE C	Oceanfront	\$1,115,188	1	\$179.10	0.1370%
02-6N-29-V0P0-1555-0000	GRISWOLD JOHN A & DEBRA B	Oceanfront	\$1,090,188	1	\$177.19	0.1339%
02-6N-29-V0P0-1556-0000	NEWTON RALPH G JR & HARRIET A	Oceanfront	\$1,136,500	1	\$180.73	0.1396%
02-6N-29-V0P0-1557-0000	FORD CAROLYN S &	Oceanfront	\$1,136,500	1	\$180.73	0.1396%
02-6N-29-V0P0-1558-0000	WEITZ WALLACE R & BARBARA V	Oceanfront	\$1,182,813	1	\$184.27	0.1453%
02-6N-29-V0P0-1559-0000	WEITZ WALLACE R & BARBARA V	Oceanfront	\$1,182,813	1	\$184.27	0.1453%
02-6N-29-V003-1601-0000	BRICKLEY NANCY & ROBERT TRSTES	Oceanfront	\$627,000	1	\$141.75	0.0770%
02-6N-29-V003-1602-0000	LEARSY FLORENCE	Oceanfront	\$522,500	1	\$133.76	0.0642%
02-6N-29-V003-1603-0000	GRIFFIN PATRICIA C TRUSTEE	Oceanfront	\$522,500	1	\$133.76	0.0642%
02-6N-29-V003-1604-0000	GRAY KIRK L TRUSTEE	Oceanfront	\$570,000	1	\$137.39	0.0700%
02-6N-29-V003-1605-0000	TURNER JOHN R	Oceanfront	\$570,000	1	\$137.39	0.0700%
02-6N-29-V003-1606-0000	KLABACKA MATHEW & ANGELA TRSTE	Oceanfront	\$570,000	1	\$137.39	0.0700%
02-6N-29-V003-1607-0000	WOZNIAK KENNETH J & SUSAN	Oceanfront	\$570,000	1	\$137.39	0.0700%
02-6N-29-V003-1608-0000	CAREY JAMES H & NANCY M	Oceanfront	\$522,500	1	\$133.76	0.0642%
02-6N-29-V003-1609-0000	GALLIGAN JOHN D & AUDREY F	Oceanfront	\$522,500	1	\$133.76	0.0642%
02-6N-29-V003-1610-0000	MASSEY STEVEN A & DAWN K	Oceanfront	\$627,000	1	\$141.75	0.0770%
02-6N-29-V003-1611-0000	SENEKER PROPERTIES LLLP	Oceanfront	\$644,100	1	\$143.06	0.0791%
02-6N-29-V003-1612-0000	COVINGTON DELORES ANN	Oceanfront	\$538,175	1	\$134.95	0.0661%
02-6N-29-V003-1613-0000	FIELDER DENNIS L	Oceanfront	\$538,175	1	\$134.95	0.0661%
02-6N-29-V003-1614-0000	PRINCE PETER X & VICKIE A	Oceanfront	\$587,100	1	\$138.70	0.0721%
02-6N-29-V003-1615-0000	POWELL JANET LEE TRUSTEE	Oceanfront	\$587,100	1	\$138.70	0.0721%
02-6N-29-V003-1616-0000	OSTA SALIM M	Oceanfront	\$587,100	1	\$138.70	0.0721%
02-6N-29-V003-1617-0000	EXACT INVESTMENTS LLC	Oceanfront	\$587,100	1	\$138.70	0.0721%
02-6N-29-V003-1618-0000	PITTARI LINDA	Oceanfront	\$538,175	1	\$134.95	0.0661%
02-6N-29-V003-1619-0000	MANN H FREDERICK & DEBORAH S	Oceanfront	\$538,175	1	\$134.95	0.0661%
02-6N-29-V003-1620-0000	ALVARADO ROMULO DR & SANDRA	Oceanfront	\$644,100	1	\$143.06	0.0791%
02-6N-29-V003-1621-0000	ALLEN MARGARET S	Oceanfront	\$655,500	1	\$143.93	0.0805%
02-6N-29-V003-1622-0000	BYERS JOHN G JR & OLIVIA B	Oceanfront	\$548,625	1	\$135.75	0.0674%
02-6N-29-V003-1623-0000	ELLIOTT-GRACE FAMILY LIMITED	Oceanfront	\$548,625	1	\$135.75	0.0674%
02-6N-29-V003-1624-0000	HOLMAN JANET L & RICHARD E	Oceanfront	\$598,500	1	\$139.57	0.0735%
02-6N-29-V003-1625-0000	WHITE WENDELL F	Oceanfront	\$598,500	1	\$139.57	0.0735%
02-6N-29-V003-1626-0000	FAIELLA JOHN R & CAROL A	Oceanfront	\$598,500	1	\$139.57	0.0735%
02-6N-29-V003-1627-0000	BYERS DAVID & SHARON	Oceanfront	\$648,500	1	\$143.40	0.0797%
02-6N-29-V003-1628-0000	DEBO THOMAS N	Oceanfront	\$548,625	1	\$135.75	0.0674%
02-6N-29-V003-1629-0000	BRISTOL WILLIAM M III	Oceanfront	\$548,625	1	\$135.75	0.0674%
02-6N-29-V003-1630-0000	SWEDIN RONALD C & JUDITH A	Oceanfront	\$655,500	1	\$143.93	0.0805%
02-6N-29-V003-1631-0000	MORRISON MICHAEL C & PAMELA A	Oceanfront	\$684,000	1	\$146.11	0.0840%
02-6N-29-V003-1632-0000	PERRONE LOUIS H & E ANTOINETTE	Oceanfront	\$574,750	1	\$137.75	0.0706%
02-6N-29-V003-1633-0000	ELLERT DAVID B & KARON N	Oceanfront	\$574,750	1	\$137.75	0.0706%
02-6N-29-V003-1634-0000	OLD TOWN INVESTMENTS LLC	Oceanfront	\$627,000	1	\$141.75	0.0770%
02-6N-29-V003-1635-0000	SCROGGINS FRANK W & GLORIA B	Oceanfront	\$627,000	1	\$141.75	0.0770%
02-6N-29-V003-1636-0000	1649 SEA DUNES AT AMELIA LLC	Oceanfront	\$627,000	1	\$141.75	0.0770%
02-6N-29-V003-1637-0000	STEWART FRED K JR & ANGELA W	Oceanfront	\$627,000	1	\$141.75	0.0770%
02-6N-29-V003-1638-0000	WANG PAUL &	Oceanfront	\$574,750	1	\$137.75	0.0706%
02-6N-29-V003-1639-0000	OYER JOHN P & WILLA M	Oceanfront	\$574,750	1	\$137.75	0.0706%



## SAISS MAINTENANCE ASSESSMENT ROLL 2008-2009

PARCEL NUMBER	PARCEL NAME	SUBAREA	JUST VALUE	ERU	PROPOSED ASSMT	%
02-6N-29-V003-1640-0000	1655 SEA DUNES DRIVE LLC	Oceanfront	\$684,000	1	\$146.11	0.0840%
02-6N-29-V003-1641-0000	SEA DUNES 1641 LLC	Oceanfront	\$771,875	1	\$152.83	0.0948%
02-6N-29-V003-1642-0000	DOSHI KISHORE & JEANNE M	Oceanfront	\$600,875	1	\$139.75	0.0738%
02-6N-29-V003-1643-0000	LIGHT GERALD S TRUSTEE	Oceanfront	\$655,500	1	\$143.93	0.0805%
02-6N-29-V003-1644-0000	GESSNER GENE A	Oceanfront	\$655,500	1	\$143.93	0.0805%
02-6N-29-V003-1645-0000	LEWIS PENELOPE HALL TRUSTEE	Oceanfront	\$655,500	1	\$143.93	0.0805%
02-6N-29-V003-1646-0000	NEWMAN JERRY M & TERRIE L	Oceanfront	\$655,500	1	\$143.93	0.0805%
02-6N-29-V003-1647-0000	MESSICK RONALD J & SHERRY A	Oceanfront	\$600,875	1	\$139.75	0.0738%
02-6N-29-V003-1648-0000	CHRISTY JOHN A & CECILIA J	Oceanfront	\$771,875	1	\$152.83	0.0948%
02-6N-29-V003-1649-0000	ACREE LUCILLA K	Oceanfront	\$1,025,050	1	\$172.20	0.1259%
02-6N-29-V003-1650-0000	YORK R MARTIN TRUSTEE	Oceanfront	\$946,200	1	\$166.17	0.1162%
02-6N-29-V003-1651-0000	LEGG ROBERT P & LINDA K	Oceanfront	\$912,000	1	\$163.56	0.1120%
02-6N-29-V003-1652-0000	BEVIER PAMELA J	Oceanfront	\$962,000	1	\$167.38	0.1182%
02-6N-29-V003-1653-0000	BIVINS GARY L & NANCY F	Oceanfront	\$996,200	1	\$170.00	0.1224%
02-6N-29-V003-1654-0000	BLACK JUDY	Oceanfront	\$946,200	1	\$166.17	0.1162%
02-6N-29-V003-1655-0000	GOMEZ LOUIS V & JEAN F	Oceanfront	\$912,000	1	\$163.56	0.1120%
02-6N-29-V003-1656-0000	LEIBFRIED KEITH C & KATHERINE	Oceanfront	\$912,000	1	\$163.56	0.1120%
02-6N-29-V003-1657-0000	OWENS DANA A & DONNA K	Oceanfront	\$946,200	1	\$166.17	0.1162%
02-6N-29-V003-1658-0000	SCHLEGEL DAVID M & LAILY	Oceanfront	\$1,025,050	1	\$172.20	0.1259%
02-6N-29-V005-1801-0000	MCNAUGHTON DAVID	Oceanfront	\$745,085	1	\$150.78	0.0915%
02-6N-29-V005-1802-0000	FORLENZA LAWRENCE & CATHERINE	Oceanfront	\$522,560	1	\$133.76	0.0642%
02-6N-29-V005-1803-0000	DAVIS LYNDA C &	Oceanfront	\$522,500	1	\$133.76	0.0642%
02-6N-29-V005-1804-0000	COVIE FRANK P TRUSTEE &	Oceanfront	\$323,000	1	\$118.49	0.0397%
02-6N-29-V005-1805-0000	GOURGUES GENEVA J	Oceanfront	\$617,500	1	\$141.02	0.0758%
02-6N-29-V005-1806-0000	THOMAS UNNI C & GABRIELLE	Oceanfront	\$617,500	1	\$141.02	0.0758%
02-6N-29-V005-1807-0000	DEPUY WILLIAM E JR & PATRICIA	Oceanfront	\$570,000	1	\$137.39	0.0700%
02-6N-29-V005-1808-0000	MORRISON MICHAEL C & PAMELA A	Oceanfront	\$522,500	1	\$133.76	0.0642%
02-6N-29-V005-1809-0000	BALL STANLEY & BEVERLY	Oceanfront	\$547,560	1	\$135.67	0.0673%
02-6N-29-V005-1810-0000	RICHARDSON ALLEN M & ANN W &	Oceanfront	\$809,875	1	\$155.74	0.0995%
02-6N-29-V005-1811-0000	HICKMAN RICHARD & BARBARA	Oceanfront	\$831,963	1	\$157.43	0.1022%
02-6N-29-V005-1812-0000	SAITOW KENNETH M	Oceanfront	\$538,237	1	\$134.96	0.0661%
02-6N-29-V005-1813-0000	WORKMAN ROY DICKSON TRUSTEE	Oceanfront	\$538,175	1	\$134.95	0.0661%
02-6N-29-V005-1814-0000	TAN LIAN K P TRUSTEE	Oceanfront	\$587,100	1	\$138.70	0.0721%
02-6N-29-V005-1815-0000	SHIPPEY LAWRENCE P	Oceanfront	\$636,025	1	\$142.44	0.0781%
02-6N-29-V005-1816-0000	JAMES-VANERWEGEN GRETCHEN	Oceanfront	\$661,025	1	\$144.35	0.0812%
02-6N-29-V005-1817-0000	DONALDSON THOMAS P TRUSTEE	Oceanfront	\$587,100	1	\$138.70	0.0721%
02-6N-29-V005-1818-0000	KELLY PETER P JR & JOYCE M	Oceanfront	\$538,175	1	\$134.95	0.0661%
02-6N-29-V005-1819-0000	DILLARD MICKEY B	Oceanfront	\$538,237	1	\$134.96	0.0661%
02-6N-29-V005-1820-0000	EXECUTIVE VACATION PROPERTIES	Oceanfront	\$831,963	1	\$157.43	0.1022%
02-6N-29-V005-1821-0000	WILLIAMSON JAMES R JR &	Oceanfront	\$846,688	1	\$158.56	0.1040%
02-6N-29-V005-1822-0000	PESCOSOLIDO DANA N & PHYLLIS A	Oceanfront	\$548,688	1	\$135.76	0.0674%
02-6N-29-V005-1823-0000	KITTRELL ROBERT E & MARGARET D	Oceanfront	\$548,625	1	\$135.75	0.0674%
02-6N-29-V005-1824-0000	FINLEY GAIL S	Oceanfront	\$598,500	1	\$139.57	0.0735%
02-6N-29-V005-1825-0000	KERINS PAUL T	Oceanfront	\$648,375	1	\$143.39	0.0796%
02-6N-29-V005-1826-0000	DOUGLASS KATHLEEN &	Oceanfront	\$648,375	1	\$143.39	0.0796%
02-6N-29-V005-1827-0000	WHITTAKER MACK C & TOMMYE L	Oceanfront	\$598,500	1	\$139.57	0.0735%
02-6N-29-V005-1828-0000	SELLERS JAMES B JR &	Oceanfront	\$548,625	1	\$135.75	0.0674%
02-6N-29-V005-1829-0000	BARDY RICHARD & DIANA S	Oceanfront	\$548,688	1	\$135.76	0.0674%
02-6N-29-V005-1830-0000	JETER JAMES M & DANIEL B	Oceanfront	\$846,688	1	\$158.56	0.1040%
02-6N-29-V005-1831-0000	MCKAY ALBERT W JR & SALLY R	Oceanfront	\$908,500	1	\$163.29	0.1116%
02-6N-29-V005-1832-0000	PATTON BARBARA A	Oceanfront	\$624,816	1	\$141.58	0.0767%
02-6N-29-V005-1833-0000	KIRK PAUL G & GAIL	Oceanfront	\$574,750	1	\$137.75	0.0706%
02-6N-29-V005-1834-0000	STUBBS JOSEPH G	Oceanfront	\$627,000	1	\$141.75	0.0770%
02-6N-29-V005-1835-0000	KNOTT TARA D	Oceanfront	\$679,250	1	\$145.75	0.0834%
02-6N-29-V005-1836-0000	LALONDE DALE H & ELAINE C	Oceanfront	\$679,250	1	\$145.75	0.0834%
02-6N-29-V005-1837-0000	GAW RICHARD A & JENNIFER M	Oceanfront	\$627,000	1	\$141.75	0.0770%

## SAISS MAINTENANCE ASSESSMENT ROLL 2008-2009

PARCEL NUMBER	PARCEL NAME	SUBAREA	JUST VALUE	ERU	PROPOSED ASSMT	%
02-6N-29-V005-1838-0000	JOHNSON JILL R & FRANK L	Oceanfront	\$574,750	1	\$137.75	0.0706%
02-6N-29-V005-1839-0000	OSCAI LAWRENCE B & MONA H	Oceanfront	\$574,816	1	\$137.76	0.0706%
02-6N-29-V005-1840-0000	CARMODY THOMAS W TRUSTES &	Oceanfront	\$908,500	1	\$163.29	0.1116%
02-6N-29-V005-1841-0000	AZZO MUNA	Oceanfront	\$771,875	1	\$152.83	0.0948%
02-6N-29-V005-1842-0000	HOUSTON GILBERT &	Oceanfront	\$600,875	1	\$139.75	0.0738%
02-6N-29-V005-1843-0000	BRIBER FRANK E III &	Oceanfront	\$705,500	1	\$147.76	0.0867%
02-6N-29-V005-1844-0000	BOWMAN THOMAS G & MARCIA A	Oceanfront	\$710,125	1	\$148.11	0.0872%
02-6N-29-V005-1845-0000	SHIPPEY RESIDENTIAL LLC	Oceanfront	\$710,125	1	\$148.11	0.0872%
02-6N-29-V005-1846-0000	DUMARESQ EUGENE JR	Oceanfront	\$655,500	1	\$143.93	0.0805%
02-6N-29-V005-1847-0000	CHALBERG ROBERT K & JUDITH L	Oceanfront	\$600,875	1	\$139.75	0.0738%
02-6N-29-V005-1848-0000	MOORHEAD THOMAS J TRUSTEE	Oceanfront	\$771,875	1	\$152.83	0.0948%
02-6N-29-V005-1849-0000	SELLERS JAMES B JR & ALLISON A	Oceanfront	\$955,938	1	\$166.92	0.1174%
02-6N-29-V005-1850-0000	PACKER JEFFREY E S &	Oceanfront	\$874,000	1	\$160.65	0.1074%
02-6N-29-V005-1851-0000	LEVINE PAUL A & SUSAN L	Oceanfront	\$819,375	1	\$156.47	0.1006%
02-6N-29-V005-1852-0000	J & S HOY LLC	Oceanfront	\$863,075	1	\$159.81	0.1060%
02-6N-29-V005-1853-0000	SMITH SHERRI N	Oceanfront	\$874,000	1	\$160.65	0.1074%
02-6N-29-V005-1854-0000	TRIEBWASSER ANDREW S & JAMIE	Oceanfront	\$874,000	1	\$160.65	0.1074%
02-6N-29-V005-1855-0000	PFITZNER GLENN S & HELEN S	Oceanfront	\$863,075	1	\$159.81	0.1060%
02-6N-29-V005-1856-0000	ROARK STEVEN F & VIRGINIA W	Oceanfront	\$819,375	1	\$156.47	0.1006%
02-6N-29-V005-1857-0000	HORN CHARLES M &	Oceanfront	\$874,000	1	\$160.65	0.1074%
02-6N-29-V005-1858-0000	SCHOLZ FAMILY LIMITED	Oceanfront	\$955,938	1	\$166.92	0.1174%
00-00-30-0087-0001-00A0	SPITZER MARY JO	Oceanfront	\$774,345	1	\$153.02	0.0951%
00-00-30-0087-0001-00C0	MARTIN ROBERT B & NANCY J	Oceanfront	\$774,345	1	\$153.02	0.0951%
00-00-30-0087-0002-00A0	WOODALL CAROL B	Oceanfront	\$703,950	1	\$147.64	0.0865%
00-00-30-0087-0002-00C0	NELSON RICHARD A & JANET E	Oceanfront	\$703,950	1	\$147.64	0.0865%
00-00-30-0087-0003-00A0	WEINSTEIN BARBARA J TRUSTEE	Oceanfront	\$703,950	1	\$147.64	0.0865%
00-00-30-0087-0003-00C0	UPHAM BRADLEY & MARY D (ROS) &	Oceanfront	\$703,950	1	\$147.64	0.0865%
00-00-30-0087-0004-00A0	STEWART JAMES W	Oceanfront	\$703,950	1	\$147.64	0.0865%
00-00-30-0087-0004-00C0	HOUK DOROTHY A	Oceanfront	\$703,950	1	\$147.64	0.0865%
00-00-30-0087-0005-00A0	MEEKS MACK L (60%INT) &	Oceanfront	\$703,950	1	\$147.64	0.0865%
00-00-30-0087-0005-00C0	PATEL LISA	Oceanfront	\$703,950	1	\$147.64	0.0865%
00-00-30-0087-0006-00A0	HILL JAMES C & MARY B	Oceanfront	\$774,345	1	\$153.02	0.0951%
00-00-30-0087-0006-00C0	MOSELEY PROPERTIES LLLP	Oceanfront	\$774,345	1	\$153.02	0.0951%
00-00-30-0087-0007-00A0	AMELIA RETREAT SEVEN LLC	Oceanfront	\$774,345	1	\$153.02	0.0951%
00-00-30-0087-0007-00C0	ROSENZWEIG ALTA G TRUSTEE	Oceanfront	\$774,345	1	\$153.02	0.0951%
00-00-30-0087-0008-00A0	KRULL JOAN	Oceanfront	\$703,950	1	\$147.64	0.0865%
00-00-30-0087-0008-00C0	STAHL ROY H & CORINNE J	Oceanfront	\$703,950	1	\$147.64	0.0865%
00-00-30-0087-0009-00A0	MCCLOSKEY KEVIN G	Oceanfront	\$703,950	1	\$147.64	0.0865%
00-00-30-0087-0009-00C0	HILL MICHAEL D & JAYNE B (TIC)	Oceanfront	\$703,950	1	\$147.64	0.0865%
00-00-30-0087-0010-00A0	NEAL ELLEN JULIA TRUSTEE	Oceanfront	\$703,950	1	\$147.64	0.0865%
00-00-30-0087-0010-00C0	ACREE RUSSELL A & ANSLEY N	Oceanfront	\$703,950	1	\$147.64	0.0865%
00-00-30-0087-0011-00A0	ACREE RANDALL S & FRIEDGARD	Oceanfront	\$703,950	1	\$147.64	0.0865%
00-00-30-0087-0011-00C0	TRUE TIMOTHY C & THEA G	Oceanfront	\$703,950	1	\$147.64	0.0865%
00-00-30-0087-0012-00A0	CHEELEY CHARLES R	Oceanfront	\$774,345	1	\$153.02	0.0951%
00-00-30-0087-0012-00C0	HOBART RICHARD B & NANCY J	Oceanfront	\$774,345	1	\$153.02	0.0951%
00-00-30-0545-0101-0000	BEDERMAN DAVID J &	Oceanfront	\$623,438	1	\$141.48	0.0766%
00-00-30-0545-0102-0000	NILL C JOHN & MILDRED D	Oceanfront	\$623,438	1	\$141.48	0.0766%
00-00-30-0545-0103-0000	RODGERS DAWN P	Oceanfront	\$688,750	1	\$146.47	0.0846%
00-00-30-0545-0104-0000	GLOVER JOHN G & CAROLYN E	Oceanfront	\$623,438	1	\$141.48	0.0766%
00-00-30-0545-0105-0000	CALANTINE ROBERT L & KAREN A	Oceanfront	\$698,250	1	\$147.20	0.0858%
00-00-30-0545-0106-0000	KELLY EDWARD P & MARY ANN	Oceanfront	\$598,500	1	\$139.57	0.0735%
00-00-30-0545-0107-0000	COWLEY MICHAEL J & SUZANNE M	Oceanfront	\$623,438	1	\$141.48	0.0766%
00-00-30-0545-0108-0000	WOOD LARRY A & R AILENE	Oceanfront	\$598,500	1	\$139.57	0.0735%
00-00-30-0545-0201-0000	MAGRO JAMES N & TERRY C	Oceanfront	\$623,438	1	\$141.48	0.0766%
00-00-30-0545-0202-0000	ROSENFELD R CRAIG	Oceanfront	\$688,750	1	\$146.47	0.0846%
00-00-30-0545-0203-0000	NOBIS TERRY & MELANIE A	Oceanfront	\$698,250	1	\$147.20	0.0858%

## SAISS MAINTENANCE ASSESSMENT ROLL 2008-2009

PARCEL NUMBER	PARCEL NAME	SUBAREA	JUST VALUE	ERU	PROPOSED ASSMT	%
00-00-30-0545-0204-0000	OTTER ROBERT E & KATHRYN L	Oceanfront	\$598,500	1	\$139.57	0.0735%
00-00-30-0545-0205-0000	GCV PROPERTIES LLC	Oceanfront	\$623,438	1	\$141.48	0.0766%
00-00-30-0545-0206-0000	CATES CHRISTOPHER U & JOY C	Oceanfront	\$598,500	1	\$139.57	0.0735%
00-00-30-0546-0001-0000	LANDIS LORI L & ANTHONY L	Oceanfront	\$1,125,000	1	\$179.85	0.1382%
00-00-30-0546-0002-0000	AMOS WILLIAM L JR & BRENDA R	Oceanfront	\$1,846,255	1	\$235.03	0.2268%
00-00-30-0546-0003-0000	LORICK WILLIAM H & FRAN	Oceanfront	\$1,851,847	1	\$235.46	0.2275%
00-00-30-0546-0004-0000	PERLIS LYNETTE H	Oceanfront	\$1,834,551	1	\$234.14	0.2253%
00-00-30-0546-0005-0000	WEBB WILLIAM C & JUDY H	Oceanfront	\$1,932,829	1	\$241.66	0.2374%
00-00-30-0546-0006-0000	CH AMELIA I LLC	Oceanfront	\$3,527,771	1	\$363.68	0.4333%
00-00-30-0546-0008-0000	JORDAN LEE T & SAMILLE S	Oceanfront	\$2,656,250	1	\$297.00	0.3263%
00-00-30-0546-0010-0000	SCHULZE HORST H	Oceanfront	\$1,562,500	1	\$213.32	0.1919%
00-00-30-0546-0011-0000	SCHULZE HORST H	Oceanfront	\$1,562,500	1	\$213.32	0.1919%
00-00-30-0546-0012-0000	SCHULZE HORST H	Oceanfront	\$1,562,500	1	\$213.32	0.1919%
00-00-30-0546-0013-0000	MARTIN SYDNEY F & SHARON B	Oceanfront	\$1,562,500	1	\$213.32	0.1919%
00-00-30-0546-0014-0000	MARTIN SYDNEY F & SHARON B	Oceanfront	\$4,707,848	1	\$453.97	0.5783%
00-00-30-0546-0016-0000	BOWMAN LILLIE W	Oceanfront	\$3,863,827	1	\$389.39	0.4746%
00-00-30-0546-0018-0000	CAYE C G JR & DEBORAH	Oceanfront	\$3,515,027	1	\$362.71	0.4318%
00-00-30-0546-0020-0000	FLYNN JAMES F & JANET A	Oceanfront	\$1,562,500	1	\$213.32	0.1919%
00-00-30-0546-0021-0000	FLYNN JAMES F & JANET A	Oceanfront	\$1,562,500	1	\$213.32	0.1919%
00-00-30-0546-0022-0000	FLYNN JAMES F & JANET A	Oceanfront	\$3,213,513	1	\$339.64	0.3947%
00-00-30-0607-0101-0000	GRAHAM KENNETH J	Oceanfront	\$807,500	1	\$155.56	0.0992%
00-00-30-0607-0102-0000	DOUGLAS LAND DEVELOPMENT	Oceanfront	\$807,500	1	\$155.56	0.0992%
00-00-30-0607-0103-0000	OTT ADELIN WELLS	Oceanfront	\$888,250	1	\$161.74	0.1091%
00-00-30-0607-0104-0000	HASTY BRENDA B TRUSTEE	Oceanfront	\$888,250	1	\$161.74	0.1091%
00-00-30-0607-0105-0000	KIRKLAND JOSEPH I III & CARLA	Oceanfront	\$904,400	1	\$162.97	0.1111%
00-00-30-0607-0106-0000	ZIMMERMAN JOHN W & CHARLOTTE M	Oceanfront	\$904,400	1	\$162.97	0.1111%
00-00-30-0607-0107-0000	DUEWEL JAMES L TRUSTEE	Oceanfront	\$928,625	1	\$164.83	0.1141%
00-00-30-0607-0108-0000	MARTIN JEANNE O	Oceanfront	\$928,625	1	\$164.83	0.1141%
00-00-30-0607-0109-0000	HINTON JUDITH HARRELL TRUSTEE	Oceanfront	\$969,000	1	\$167.92	0.1190%
00-00-30-0607-0110-0000	BROWN CARROLL K &	Oceanfront	\$969,000	1	\$167.92	0.1190%
00-00-30-0607-0111-0000	OSBON JAMES B & BEATRICE M	Oceanfront	\$1,049,750	1	\$174.09	0.1289%
00-00-30-0607-0112-0000	PANUCCI DONNA L	Oceanfront	\$1,049,750	1	\$174.09	0.1289%
00-00-30-0607-0113-0000	SNOW ASBURY D JR	Oceanfront	\$1,130,500	1	\$180.27	0.1389%
00-00-30-0607-0114-0000	BOWMAN ROY R & JANET H	Oceanfront	\$1,130,500	1	\$180.27	0.1389%
00-00-30-0607-0201-0000	JOHNSON TODD E & JODIE A	Oceanfront	\$807,500	1	\$155.56	0.0992%
00-00-30-0607-0202-0000	OCEANS ELEVEN RETREAT LLC	Oceanfront	\$807,500	1	\$155.56	0.0992%
00-00-30-0607-0203-0000	GODBEE J WENDELL & ANN F	Oceanfront	\$888,250	1	\$161.74	0.1091%
00-00-30-0607-0204-0000	CORBIN PATT CROCKETT TRUSTEE	Oceanfront	\$888,250	1	\$161.74	0.1091%
00-00-30-0607-0205-0000	ENOS PAUL E & DOROTHY N L/E	Oceanfront	\$904,400	1	\$162.97	0.1111%
00-00-30-0607-0206-0000	TRACEY SUE ELLEN	Oceanfront	\$904,400	1	\$162.97	0.1111%
00-00-30-0607-0207-0000	SMITH ANDREW R & TRACI J	Oceanfront	\$928,625	1	\$164.83	0.1141%
00-00-30-0607-0208-0000	JAYNES R EDWARD TRUSTEE	Oceanfront	\$928,625	1	\$164.83	0.1141%
00-00-30-0607-0209-0000	MATTHEWS RODERICK M & DORIS D	Oceanfront	\$969,000	1	\$167.92	0.1190%
00-00-30-0607-0210-0000	KENDEL ANNE F TRUSTEE	Oceanfront	\$969,000	1	\$167.92	0.1190%
00-00-30-0607-0211-0000	KASSABIAN KEITH J	Oceanfront	\$1,049,750	1	\$174.09	0.1289%
00-00-30-0607-0212-0000	BANNO JOSEPH J & TAMILYN A	Oceanfront	\$1,049,750	1	\$174.09	0.1289%
00-00-30-0607-0213-0000	WARREN MICHAEL E & PHYLLIS P	Oceanfront	\$1,130,500	1	\$180.27	0.1389%
00-00-30-0607-0214-0000	BANK OF AMERICA TRUSTEE	Oceanfront	\$1,130,500	1	\$180.27	0.1389%
00-00-30-0603-0001-0000	HARRELD MARY GILLILAN TRUSTEE	Oceanfront	\$3,154,486	1	\$335.12	0.3875%
00-00-30-0603-0002-0000	FEHRMAN DONALD GARRY & SIGRID	Oceanfront	\$3,610,866	1	\$370.04	0.4435%
00-00-30-0603-0003-0000	DOUGLAS CURT L	Oceanfront	\$2,250,000	1	\$265.92	0.2764%
00-00-30-0603-0004-0000	HOFFMAN CREIGHTON & ANDREA C	Oceanfront	\$3,191,811	1	\$337.98	0.3921%
00-00-30-0603-0005-0000	WAITE STEVEN B & ELIZABETH E	Oceanfront	\$2,850,587	1	\$311.87	0.3501%
00-00-30-0603-0006-0000	NORTH FLORIDA BEACH PROPERTY I	Oceanfront	\$3,193,773	1	\$338.13	0.3923%
00-00-30-0603-0007-0000	JENKINS JOHN W III & DEBORAH	Oceanfront	\$3,716,829	1	\$378.15	0.4565%
00-00-30-0603-0008-0000	JADEJA JASWANT & LEENA	Oceanfront	\$3,484,929	1	\$360.40	0.4281%

## SAISS MAINTENANCE ASSESSMENT ROLL 2008-2009

PARCEL NUMBER	PARCEL NAME	SUBAREA	JUST VALUE	ERU	PROPOSED ASSMT	%
00-00-30-0603-0009-0000	EASTERLY DAVID E TRUSTEE	Oceanfront	\$2,250,000	1	\$265.92	0.2764%
00-00-30-0603-0010-0000	EASTERLY DAVID E TRUSTEE	Oceanfront	\$2,829,945	1	\$310.29	0.3476%
00-00-30-0603-0011-0000	STERENBERG JAMES W & PATRICIA	Oceanfront	\$3,555,788	1	\$365.82	0.4368%
00-00-30-0603-0012-0000	DORMAN DAVID & SUSAN TRUSTEES&	Oceanfront	\$3,253,174	1	\$342.67	0.3996%
01-6N-29-V120-1301-0000	ADCOCK WILLIAM F & JOAN V	Oceanfront	\$329,175	1	\$118.96	0.0404%
01-6N-29-V120-1302-0000	HARRIS EDWARD F & LEIGH S &	Oceanfront	\$499,225	1	\$131.97	0.0613%
01-6N-29-V120-1303-0000	KIRKPATRICK JAMES F & JOAN	Oceanfront	\$349,125	1	\$120.49	0.0429%
01-6N-29-V120-1304-0000	HIRSH ALVIN J	Oceanfront	\$349,125	1	\$120.49	0.0429%
01-6N-29-V120-1305-0000	WELLS JANE M & GILBERT R	Oceanfront	\$499,225	1	\$131.97	0.0613%
01-6N-29-V120-1306-0000	MYERS RICHARD S & DOLORES A	Oceanfront	\$99,750	1	\$101.41	0.0123%
01-6N-29-V120-1307-0000	STEMPEL JEFFREY W & ANN C	Oceanfront	\$523,750	1	\$133.85	0.0643%
01-6N-29-V120-1308-0000	SCOTT BENJAMIN C & JACQUELINE	Oceanfront	\$573,750	1	\$137.68	0.0705%
01-6N-29-V120-1309-0000	RIGNEY WANDA (99%) &	Oceanfront	\$523,750	1	\$133.85	0.0643%
01-6N-29-V120-1310-0000	LEWIS HARRIETT S	Oceanfront	\$548,750	1	\$135.76	0.0674%
01-6N-29-V120-1311-0000	NAPOLITANO FRANK J &	Oceanfront	\$598,750	1	\$139.59	0.0735%
01-6N-29-V120-1312-0000	KECO REALTY LLC	Oceanfront	\$598,750	1	\$139.59	0.0735%
01-6N-29-V120-1313-0000	FOGLE JAMES L & PATTYLYNN R	Oceanfront	\$573,750	1	\$137.68	0.0705%
01-6N-29-V120-1314-0000	B E & K INC	Oceanfront	\$573,750	1	\$137.68	0.0705%
01-6N-29-V120-1315-0000	PATTERSON MARTHA W	Oceanfront	\$573,750	1	\$137.68	0.0705%
01-6N-29-V120-1316-0000	RADER JACK B & MARJORIE A	Oceanfront	\$598,750	1	\$139.59	0.0735%
01-6N-29-V120-1317-0000	JOHN F POPP BUSINESS CORP	Oceanfront	\$598,750	1	\$139.59	0.0735%
01-6N-29-V120-1318-0000	STEVENSON MACK B	Oceanfront	\$598,750	1	\$139.59	0.0735%
01-6N-29-V120-1319-0000	BRANDT ANN E REVOCABLE TRUST &	Oceanfront	\$683,600	1	\$146.08	0.0840%
01-6N-29-V120-1320-0000	BRISKEN THOMAS A & SUSAN C	Oceanfront	\$683,600	1	\$146.08	0.0840%
01-6N-29-V120-1321-0000	EXACT INVESTMENTS LLC	Oceanfront	\$99,750	1	\$101.41	0.0123%
01-6N-29-V120-1322-0000	HAWTHORNE CHARLES E	Oceanfront	\$499,225	1	\$131.97	0.0613%
01-6N-29-V120-1323-0000	WEINSTEIN ANDREW &	Oceanfront	\$349,125	1	\$120.49	0.0429%
01-6N-29-V120-1324-0000	MONTI ROBERT A & DIANE B	Oceanfront	\$349,125	1	\$120.49	0.0429%
01-6N-29-V120-1325-0000	SIMMONS GERALD W & MARCIA H	Oceanfront	\$499,225	1	\$131.97	0.0613%
01-6N-29-V120-1326-0000	EXACT INVESTMENTS LLC	Oceanfront	\$285,000	1	\$115.59	0.0350%
01-6N-29-V120-1327-0000	BURNET HENRY HEYWARD III	Oceanfront	\$523,750	1	\$133.85	0.0643%
01-6N-29-V120-1328-0000	BROWN T M III & SARAH L TRSTES	Oceanfront	\$523,750	1	\$133.85	0.0643%
01-6N-29-V120-1329-0000	STEWART GREGORY T & MARY A	Oceanfront	\$598,750	1	\$139.59	0.0735%
01-6N-29-V120-1330-0000	TAMBURRI GARY J & AMY M	Oceanfront	\$548,750	1	\$135.76	0.0674%
01-6N-29-V120-1331-0000	AMELIA ISLAND CO ET AL	Oceanfront	\$548,750	1	\$135.76	0.0674%
01-6N-29-V120-1332-0000	SCHEURICH GREGORY M & DANNA S	Oceanfront	\$548,750	1	\$135.76	0.0674%
01-6N-29-V120-1333-0000	CRIST JOHN P D II & KIMBERLY S	Oceanfront	\$573,750	1	\$137.68	0.0705%
01-6N-29-V120-1334-0000	VEGA ELMER T & MARY M	Oceanfront	\$573,750	1	\$137.68	0.0705%
01-6N-29-V120-1335-0000	ROWAN BEN H II & JENNIFER K	Oceanfront	\$573,750	1	\$137.68	0.0705%
01-6N-29-V120-1336-0000	MIKLOS THOMAS J &	Oceanfront	\$683,600	1	\$146.08	0.0840%
01-6N-29-V120-1337-0000	LARSEN VIRGINIA & L TRUSTEES	Oceanfront	\$658,600	1	\$144.17	0.0809%
01-6N-29-V120-1338-0000	DALTO DAVID A & MARY S	Oceanfront	\$99,750	1	\$101.41	0.0123%
01-6N-29-V120-1339-0000	RIMES YOLANDA S	Oceanfront	\$499,225	1	\$131.97	0.0613%
01-6N-29-V120-1340-0000	EVERETT WILLIAM D JR & ELLEN E	Oceanfront	\$349,125	1	\$120.49	0.0429%
01-6N-29-V120-1341-0000	ARDOLINO JAY E	Oceanfront	\$349,125	1	\$120.49	0.0429%
01-6N-29-V120-1342-0000	SIMPSON ALLAN B	Oceanfront	\$499,225	1	\$131.97	0.0613%
01-6N-29-V120-1343-0000	MCNICHOLS DAVID J & MARY C	Oceanfront	\$329,175	1	\$118.96	0.0404%
01-6N-29-V120-1344-0000	MACKICHAN CHRISTINE M	Oceanfront	\$523,750	1	\$133.85	0.0643%
01-6N-29-V120-1345-0000	BOHLER CHARLES E & BILLIE P	Oceanfront	\$523,750	1	\$133.85	0.0643%
01-6N-29-V120-1346-0000	RUSSELL SAMUEL F III &	Oceanfront	\$573,750	1	\$137.68	0.0705%
01-6N-29-V120-1347-0000	PENNY SUSAN C V	Oceanfront	\$548,750	1	\$135.76	0.0674%
01-6N-29-V120-1348-0000	CREVASSE CAROL TRUSTEE	Oceanfront	\$548,750	1	\$135.76	0.0674%
01-6N-29-V120-1349-0000	PRESLEY CHARLES A & KATHLEEN L	Oceanfront	\$648,750	1	\$143.41	0.0797%
01-6N-29-V120-1350-0000	QUAIL ROBERT T & ALICE	Oceanfront	\$573,750	1	\$137.68	0.0705%
01-6N-29-V120-1351-0000	DAUBEL SALLY B TRUSTEE	Oceanfront	\$573,750	1	\$137.68	0.0705%
01-6N-29-V120-1352-0000	GOUGH MARY J TRUSTEE	Oceanfront	\$573,750	1	\$137.68	0.0705%

## SAISS MAINTENANCE ASSESSMENT ROLL 2008-2009

PARCEL NUMBER	PARCEL NAME	SUBAREA	JUST VALUE	ERU	PROPOSED ASSMT	%
01-6N-29-V120-1353-0000	HIRES KEITH L	Oceanfront	\$598,750	1	\$139.59	0.0735%
01-6N-29-V120-1354-0000	WAF PARTNERSHIP	Oceanfront	\$598,750	1	\$139.59	0.0735%
01-6N-29-V120-1355-0000	MCNICHOLS DAVID J &	Oceanfront	\$598,750	1	\$139.59	0.0735%
01-6N-29-V120-1356-0000	BRISKEN R WALTER & CHRISTA	Oceanfront	\$683,600	1	\$146.08	0.0840%
01-6N-29-V120-1357-0000	ALVARADO FERNANDO	Oceanfront	\$683,600	1	\$146.08	0.0840%
01-6N-29-V120-1358-0000	MIELE JOEL A & JOSEPHINE A	Oceanfront	\$329,175	1	\$118.96	0.0404%
01-6N-29-V120-1359-0000	ZARZUELA RICARDO I & RHENDA	Oceanfront	\$499,225	1	\$131.97	0.0613%
01-6N-29-V120-1360-0000	SHAPIRO ELLIOTT J & LOIS D	Oceanfront	\$349,125	1	\$120.49	0.0429%
01-6N-29-V120-1361-0000	WOOD BEN W	Oceanfront	\$349,125	1	\$120.49	0.0429%
01-6N-29-V120-1362-0000	SCHLAIRET MAURA C	Oceanfront	\$499,225	1	\$131.97	0.0613%
01-6N-29-V120-1363-0000	BLOUNT JOY E &	Oceanfront	\$99,750	1	\$101.41	0.0123%
01-6N-29-V120-1364-0000	DOCKERY J LEE & BARBARA K	Oceanfront	\$523,750	1	\$133.85	0.0643%
01-6N-29-V120-1365-0000	LOWENTHAL STUART & DONNA	Oceanfront	\$523,750	1	\$133.85	0.0643%
01-6N-29-V120-1366-0000	ZUCKERMAN MICHAEL H & JANE L &	Oceanfront	\$523,750	1	\$133.85	0.0643%
01-6N-29-V120-1367-0000	WIMBERLY JAMES W JR	Oceanfront	\$548,750	1	\$135.76	0.0674%
01-6N-29-V120-1368-0000	CARTLEDGE RICHARD & ANGELA	Oceanfront	\$573,750	1	\$137.68	0.0705%
01-6N-29-V120-1369-0000	CIRCULATION SCIENCES LTD	Oceanfront	\$548,750	1	\$135.76	0.0674%
01-6N-29-V120-1370-0000	DOSCH-DUPREE FAMILY LLC	Oceanfront	\$573,750	1	\$137.68	0.0705%
01-6N-29-V120-1371-0000	FOOTE JAMES D	Oceanfront	\$573,750	1	\$137.68	0.0705%
01-6N-29-V120-1372-0000	HODGSON THOMAS C II TRUSTEE	Oceanfront	\$573,750	1	\$137.68	0.0705%
01-6N-29-V120-1373-0000	DUHY KENNETH W & JENNIFER S	Oceanfront	\$598,750	1	\$139.59	0.0735%
01-6N-29-V120-1374-0000	HARMON BARBARA H	Oceanfront	\$598,750	1	\$139.59	0.0735%
01-6N-29-V120-1375-0000	MURPHY JOHN L & MARY A	Oceanfront	\$598,750	1	\$139.59	0.0735%
01-6N-29-V120-1376-0000	THE TRUST COMPANY OF VIRGINIA	Oceanfront	\$683,600	1	\$146.08	0.0840%
01-6N-29-V120-1377-0000	KECK PATRICIA DAWN	Oceanfront	\$683,600	1	\$146.08	0.0840%
01-6N-29-V120-1378-0000	GRISSON JERRY D &	Oceanfront	\$99,750	1	\$101.41	0.0123%
01-6N-29-V120-1379-0000	TURNER J GLENN JR & CINDY M	Oceanfront	\$499,225	1	\$131.97	0.0613%
01-6N-29-V120-1380-0000	STOKES JIMMY F JR & LAURIE A	Oceanfront	\$349,125	1	\$120.49	0.0429%
01-6N-29-V120-1381-0000	GALLOWAY PETER D & ANN E	Oceanfront	\$349,125	1	\$120.49	0.0429%
01-6N-29-V120-1382-0000	MIELE JOEL A SR & JOSEPHINE A	Oceanfront	\$499,225	1	\$131.97	0.0613%
01-6N-29-V120-1383-0000	MIELE JOEL JR	Oceanfront	\$329,175	1	\$118.96	0.0404%
01-6N-29-V120-1384-0000	KOSTECKI AMELIA M	Oceanfront	\$523,750	1	\$133.85	0.0643%
01-6N-29-V120-1385-0000	GENEVA PROPERTIES LLC	Oceanfront	\$523,750	1	\$133.85	0.0643%
01-6N-29-V120-1386-0000	BANGERT KEITH A & VIVIAN L	Oceanfront	\$523,750	1	\$133.85	0.0643%
01-6N-29-V120-1387-0000	BOOTE GERVASE W A	Oceanfront	\$548,750	1	\$135.76	0.0674%
01-6N-29-V120-1388-0000	DALTO DAVID & SHARON	Oceanfront	\$623,750	1	\$141.50	0.0766%
01-6N-29-V120-1389-0000	KECO REALTY LLC	Oceanfront	\$548,750	1	\$135.76	0.0674%
01-6N-29-V120-1390-0000	BRUNING CATHY H	Oceanfront	\$573,750	1	\$137.68	0.0705%
01-6N-29-V120-1391-0000	BENDER BRADLEY S & JOYCE M	Oceanfront	\$623,750	1	\$141.50	0.0766%
01-6N-29-V120-1392-0000	CIMENTI HUGO M	Oceanfront	\$573,750	1	\$137.68	0.0705%
01-6N-29-V120-1393-0000	JONES RANDOLPH B & RUFULYN M &	Oceanfront	\$658,600	1	\$144.17	0.0809%
01-6N-29-V120-1394-0000	WAITS JAMES P	Oceanfront	\$658,600	1	\$144.17	0.0809%
01-6N-29-V14A-1001-0000	MESSINGER B J & R C ( 5% INT)&	Oceanfront	\$546,250	1	\$135.57	0.0671%
01-6N-29-V14A-1002-0000	WOZNIAK KENNETH J & SUSAN	Oceanfront	\$600,875	1	\$139.75	0.0738%
01-6N-29-V14A-1003-0000	ZUPANCIC DONNA H	Oceanfront	\$475,000	1	\$130.12	0.0583%
01-6N-29-V14A-1004-0000	AMELIA INVESTORS	Oceanfront	\$522,500	1	\$133.76	0.0642%
01-6N-29-V14A-1005-0000	KOLLEVOLL OLAV B JR & JUDITH M	Oceanfront	\$525,000	1	\$133.95	0.0645%
01-6N-29-V14A-1006-0000	SHARPE JAMES A JR & MARTHA A	Oceanfront	\$522,500	1	\$133.76	0.0642%
01-6N-29-V14A-1007-0000	PENNYPACKER H S & SUSANNE	Oceanfront	\$475,000	1	\$130.12	0.0583%
01-6N-29-V14A-1008-0000	FROST DERRICK C & BERYL	Oceanfront	\$522,500	1	\$133.76	0.0642%
01-6N-29-V14A-1009-0000	HODGE G MARCUS	Oceanfront	\$475,000	1	\$130.12	0.0583%
01-6N-29-V14A-1010-0000	CHYREK MARY JEAN TRUSTEE	Oceanfront	\$522,500	1	\$133.76	0.0642%
01-6N-29-V14A-1011-0000	COLEMAN WADE H & GERI A	Oceanfront	\$475,000	1	\$130.12	0.0583%
01-6N-29-V14A-1012-0000	WAITS DAVID G & VICKI L	Oceanfront	\$522,500	1	\$133.76	0.0642%
01-6N-29-V14A-1013-0000	MCEACHIN F DAVID & JILL V	Oceanfront	\$525,000	1	\$133.95	0.0645%
01-6N-29-V14A-1014-0000	MATHIS ROBERT E &	Oceanfront	\$522,500	1	\$133.76	0.0642%

## SAISS MAINTENANCE ASSESSMENT ROLL 2008-2009

PARCEL NUMBER	PARCEL NAME	SUBAREA	JUST VALUE	ERU	PROPOSED ASSMT	%
01-6N-29-V14A-1015-0000	WOZNIAK JOSEPH & MARCIA CO-TRS	Oceanfront	\$546,250	1	\$135.57	0.0671%
01-6N-29-V14A-1016-0000	MURRAY KEVIN E	Oceanfront	\$600,875	1	\$139.75	0.0738%
01-6N-29-V14A-1017-0000	HOWARD CHRISTOPHER C & FLEUR R	Oceanfront	\$546,250	1	\$135.57	0.0671%
01-6N-29-V14A-1018-0000	STALLINGS RONALD D	Oceanfront	\$600,875	1	\$139.75	0.0738%
01-6N-29-V14A-1019-0000	SCOTT JOHN F & LYNN T	Oceanfront	\$475,000	1	\$130.12	0.0583%
01-6N-29-V14A-1020-0000	SMITH RICHARD A	Oceanfront	\$522,500	1	\$133.76	0.0642%
01-6N-29-V14A-1021-0000	MCCURDY LAWRENCE E & LINDA P	Oceanfront	\$475,000	1	\$130.12	0.0583%
01-6N-29-V14A-1022-0000	BARNES W M KEN	Oceanfront	\$522,500	1	\$133.76	0.0642%
01-6N-29-V14A-1023-0000	AMIE JACK M & LYNNE	Oceanfront	\$475,000	1	\$130.12	0.0583%
01-6N-29-V14A-1024-0000	GILSDORF JOHN B	Oceanfront	\$522,500	1	\$133.76	0.0642%
01-6N-29-V14A-1025-0000	PERLA MARGARET S	Oceanfront	\$475,000	1	\$130.12	0.0583%
01-6N-29-V14A-1026-0000	THE GREENFRONT COMPANY	Oceanfront	\$522,500	1	\$133.76	0.0642%
01-6N-29-V14A-1027-0000	ELLIS JOHN W & CAROL L	Oceanfront	\$525,000	1	\$133.95	0.0645%
01-6N-29-V14A-1028-0000	MILLER CLARA VERN TRUSTEE	Oceanfront	\$522,500	1	\$133.76	0.0642%
01-6N-29-V14A-1029-0000	BROWN DAVID T & CAROLYN T	Oceanfront	\$475,000	1	\$130.12	0.0583%
01-6N-29-V14A-1030-0000	YANNI JAMES E	Oceanfront	\$522,500	1	\$133.76	0.0642%
01-6N-29-V14A-1031-0000	COGAN JERRY ALBERT TRUSTEE	Oceanfront	\$546,250	1	\$135.57	0.0671%
01-6N-29-V14A-1032-0000	GANT DONALD R & JANE T	Oceanfront	\$600,875	1	\$139.75	0.0738%
01-6N-29-V14B-1101-0000	CONLISK JOAN CULKIN TRUSTEE	Oceanfront	\$285,000	1	\$115.59	0.0350%
01-6N-29-V14B-1102-0000	CALEGARI ALAN E & FRANCESCA	Oceanfront	\$285,000	1	\$115.59	0.0350%
01-6N-29-V14B-1103-0000	HUNG LARRY HING YEE & AMY	Oceanfront	\$285,000	1	\$115.59	0.0350%
01-6N-29-V14B-1104-0000	MONROE VONYCE P	Oceanfront	\$313,500	1	\$117.77	0.0385%
01-6N-29-V14B-1105-0000	DUTTERA SUE	Oceanfront	\$403,750	1	\$124.67	0.0496%
01-6N-29-V14B-1106-0000	FERGUSON JAMES P & BARBARA B	Oceanfront	\$475,000	1	\$130.12	0.0583%
01-6N-29-V14B-1107-0000	GREENE CHARLES M & ANDREA DIB	Oceanfront	\$403,750	1	\$124.67	0.0496%
01-6N-29-V14B-1108-0000	PELUSO JOANNE M	Oceanfront	\$475,000	1	\$130.12	0.0583%
01-6N-29-V14B-1109-0000	CRUSER J ROBB &	Oceanfront	\$403,750	1	\$124.67	0.0496%
01-6N-29-V14B-1110-0000	WARD FRANCIS B &	Oceanfront	\$515,000	1	\$133.18	0.0633%
01-6N-29-V14B-1111-0000	HENDRICKS SCOT R & JILL C	Oceanfront	\$444,125	1	\$127.76	0.0546%
01-6N-29-V14B-1112-0000	CHILDERS WILLIAM C & LINDA W	Oceanfront	\$522,500	1	\$133.76	0.0642%
01-6N-29-V14B-1113-0000	RYAN M LLC	Oceanfront	\$515,000	1	\$133.18	0.0633%
01-6N-29-V14B-1114-0000	DAVIS WILLIAM E &	Oceanfront	\$508,250	1	\$132.67	0.0624%
01-6N-29-V14B-1115-0000	KNIGHT JAMES K JR & MARY JANE	Oceanfront	\$475,000	1	\$130.12	0.0583%
01-6N-29-V14B-1116-0000	WELCH H OLIVER	Oceanfront	\$508,250	1	\$132.67	0.0624%
01-6N-29-V14B-1117-0000	OTM LLC	Oceanfront	\$495,000	1	\$131.65	0.0608%
01-6N-29-V14B-1118-0000	LANE PATRICK F	Oceanfront	\$508,250	1	\$132.67	0.0624%
01-6N-29-V14B-1119-0000	CARLISLE ROBERT H & KAREN L	Oceanfront	\$542,500	1	\$135.29	0.0666%
01-6N-29-V14B-1120-0000	FREILICH IRVIN M & JUDITH P &	Oceanfront	\$579,075	1	\$138.08	0.0711%
01-6N-29-V14B-1121-0000	EXACT INVESTMENTS LLC	Oceanfront	\$285,000	1	\$115.59	0.0350%
01-6N-29-V14B-1122-0000	HOCHMAN ROBERT F & CAROLYN B	Oceanfront	\$285,000	1	\$115.59	0.0350%
01-6N-29-V14B-1123-0000	MCVEY ROBERT D TRUSTEE	Oceanfront	\$285,000	1	\$115.59	0.0350%
01-6N-29-V14B-1124-0000	ROSENBERG MELVIN L & BARBARA &	Oceanfront	\$313,500	1	\$117.77	0.0385%
01-6N-29-V14B-1125-0000	DARBY MICHAEL & JACKIE (40%) &	Oceanfront	\$403,750	1	\$124.67	0.0496%
01-6N-29-V14B-1126-0000	BOOVA PATRICK J	Oceanfront	\$475,000	1	\$130.12	0.0583%
01-6N-29-V14B-1127-0000	MERRILL JUDITH A	Oceanfront	\$403,750	1	\$124.67	0.0496%
01-6N-29-V14B-1128-0000	MONTGOMERY DAVID R	Oceanfront	\$475,000	1	\$130.12	0.0583%
01-6N-29-V14B-1129-0000	CRANE WILLIAM E & MARY C	Oceanfront	\$403,750	1	\$124.67	0.0496%
01-6N-29-V14B-1130-0000	MERRILL JUDITH A & TAYLOR H	Oceanfront	\$475,000	1	\$130.12	0.0583%
01-6N-29-V14B-1131-0000	MEGA BEACH LLC	Oceanfront	\$444,125	1	\$127.76	0.0546%
01-6N-29-V14B-1132-0000	LANGERT ROBERT L JR & DIANE M	Oceanfront	\$522,500	1	\$133.76	0.0642%
01-6N-29-V14B-1133-0000	BLACK THOMAS C JR & CONNIE M	Oceanfront	\$475,000	1	\$130.12	0.0583%
01-6N-29-V14B-1134-0000	BLUMBERG B LOUIS & BETH L	Oceanfront	\$508,250	1	\$132.67	0.0624%
01-6N-29-V14B-1135-0000	RESCH LORRAINE B	Oceanfront	\$475,000	1	\$130.12	0.0583%
01-6N-29-V14B-1136-0000	BROWN CHARLTON D & DEBORAH	Oceanfront	\$508,250	1	\$132.67	0.0624%
01-6N-29-V14B-1137-0000	JOHNSON MARK S & TRACY A	Oceanfront	\$475,000	1	\$130.12	0.0583%
01-6N-29-V14B-1138-0000	STEPHENS GREGORY & MARTA TRSTE	Oceanfront	\$508,250	1	\$132.67	0.0624%

## SAISS MAINTENANCE ASSESSMENT ROLL 2008-2009

PARCEL NUMBER	PARCEL NAME	SUBAREA	JUST VALUE	ERU	PROPOSED ASSMT	%
01-6N-29-V14B-1139-0000	BRANDENBURG JOHN A TRUST	Oceanfront	\$522,500	1	\$133.76	0.0642%
01-6N-29-V14B-1140-0000	THORP JAMES G & KELLEY E	Oceanfront	\$559,075	1	\$136.55	0.0687%
01-6N-29-V14B-1141-0000	FLEMING EDWARD J JR & DEBORA A	Oceanfront	\$285,000	1	\$115.59	0.0350%
01-6N-29-V14B-1142-0000	REEVES JOHN B & SUE R &	Oceanfront	\$285,000	1	\$115.59	0.0350%
01-6N-29-V14B-1143-0000	KELLY JOHN J & JACQUELINE T	Oceanfront	\$285,000	1	\$115.59	0.0350%
01-6N-29-V14B-1144-0000	PERRY DONALD G JR & LINDA W	Oceanfront	\$313,500	1	\$117.77	0.0385%
01-6N-29-V14B-1145-0000	MARKOWICH BRIAN & AMY J	Oceanfront	\$403,750	1	\$124.67	0.0496%
01-6N-29-V14B-1146-0000	NERNEY WILLIAM J & KATHLEEN I	Oceanfront	\$475,000	1	\$130.12	0.0583%
01-6N-29-V14B-1147-0000	SHIVER ISABELLE L TRUSTEE	Oceanfront	\$403,750	1	\$124.67	0.0496%
01-6N-29-V14B-1148-0000	BENNETT KEITH & CYNTHIA W	Oceanfront	\$475,000	1	\$130.12	0.0583%
01-6N-29-V14B-1149-0000	PETERMAN PETER M	Oceanfront	\$403,750	1	\$124.67	0.0496%
01-6N-29-V14B-1150-0000	WHARTON STERLING & NANCY S	Oceanfront	\$475,000	1	\$130.12	0.0583%
01-6N-29-V14B-1151-0000	JORDAN JONES & GOULDING INC	Oceanfront	\$444,125	1	\$127.76	0.0546%
01-6N-29-V14B-1152-0000	CANAL EUGENE JR & ELIZABETH	Oceanfront	\$522,500	1	\$133.76	0.0642%
01-6N-29-V14B-1153-0000	FELDMAN ASSOCIATES LP	Oceanfront	\$475,000	1	\$130.12	0.0583%
01-6N-29-V14B-1154-0000	CUNNINGHAM MICHAEL W & SHARON	Oceanfront	\$508,250	1	\$132.67	0.0624%
01-6N-29-V14B-1155-0000	LOFTUS ILSE L	Oceanfront	\$475,000	1	\$130.12	0.0583%
01-6N-29-V14B-1156-0000	MOORE MICHAEL W & STUART W	Oceanfront	\$508,250	1	\$132.67	0.0624%
01-6N-29-V14B-1157-0000	HECHT MILTON & SYLVIA T	Oceanfront	\$475,000	1	\$130.12	0.0583%
01-6N-29-V14B-1158-0000	BLALOCK DON &	Oceanfront	\$508,250	1	\$132.67	0.0624%
01-6N-29-V14B-1159-0000	GROW WILLIAM R &	Oceanfront	\$522,500	1	\$133.76	0.0642%
01-6N-29-V14B-1160-0000	THE O'STEEN COMPANY LLP	Oceanfront	\$559,075	1	\$136.55	0.0687%
01-6N-29-V14B-1161-0000	SPEAS JOANN S	Oceanfront	\$285,000	1	\$115.59	0.0350%
01-6N-29-V14B-1162-0000	RICHMOND WILLIAM C & MAXINE S	Oceanfront	\$285,000	1	\$115.59	0.0350%
01-6N-29-V14B-1163-0000	BEAUCHAMP LOIS N &	Oceanfront	\$285,000	1	\$115.59	0.0350%
01-6N-29-V14B-1164-0000	STUDLEY BRUCE C	Oceanfront	\$313,500	1	\$117.77	0.0385%
01-6N-29-V14B-1165-0000	BURNETTE R BRADFORD & ANN B	Oceanfront	\$403,750	1	\$124.67	0.0496%
01-6N-29-V14B-1166-0000	MOORE JUDITH R &	Oceanfront	\$475,000	1	\$130.12	0.0583%
01-6N-29-V14B-1167-0000	DOBBS WILLIS JR & WENDILL W	Oceanfront	\$403,750	1	\$124.67	0.0496%
01-6N-29-V14B-1168-0000	NAZARIAN ROBERT H TRUSTEE	Oceanfront	\$515,000	1	\$133.18	0.0633%
01-6N-29-V14B-1169-0000	BAGBY DARRELL & MIA	Oceanfront	\$483,750	1	\$130.79	0.0594%
01-6N-29-V14B-1170-0000	KENNEY THOMAS & MARY FAMILY	Oceanfront	\$475,000	1	\$130.12	0.0583%
01-6N-29-V14B-1171-0000	GHIATHI ABDOLLATIF S	Oceanfront	\$444,125	1	\$127.76	0.0546%
01-6N-29-V14B-1172-0000	BICKERSTAFF BURT JR & PHYLLIS	Oceanfront	\$522,500	1	\$133.76	0.0642%
01-6N-29-V14B-1173-0000	DAVIDSON RICHARD A & JEFFREY	Oceanfront	\$475,000	1	\$130.12	0.0583%
01-6N-29-V14B-1174-0000	1174 BEACHWALKER LLC	Oceanfront	\$508,250	1	\$132.67	0.0624%
01-6N-29-V14B-1175-0000	GNWN LLC	Oceanfront	\$555,000	1	\$136.24	0.0682%
01-6N-29-V14B-1176-0000	BURTON MICHAEL A & ALICE JANE	Oceanfront	\$508,250	1	\$132.67	0.0624%
01-6N-29-V14B-1177-0000	RAVRY MARIO J R &	Oceanfront	\$515,000	1	\$133.18	0.0633%
01-6N-29-V14B-1178-0000	SHIPLEY GREGORY L & LESLEY R	Oceanfront	\$508,250	1	\$132.67	0.0624%
01-6N-29-V14B-1179-0000	CRUSER JOSEPH R &	Oceanfront	\$522,500	1	\$133.76	0.0642%
01-6N-29-V14B-1180-0000	TAYLOR OWEN C & PATRICIA H	Oceanfront	\$559,075	1	\$136.55	0.0687%
01-6N-29-V14B-1181-0000	HERRINGTON JAY C	Oceanfront	\$524,125	1	\$133.88	0.0644%
01-6N-29-V14B-1182-0000	FRANK BRIAN H & WHITNEY W	Oceanfront	\$614,750	1	\$140.81	0.0755%
01-6N-29-V14B-1183-0000	BEACHWALKER VACATIONS LLC	Oceanfront	\$403,750	1	\$124.67	0.0496%
01-6N-29-V14B-1184-0000	GRECO PAUL W & ELIZABETH J	Oceanfront	\$522,500	1	\$133.76	0.0642%
01-6N-29-V14B-1185-0000	HOBBY CHARLES F	Oceanfront	\$403,750	1	\$124.67	0.0496%
01-6N-29-V14B-1186-0000	BROWN WILSON C JR	Oceanfront	\$542,500	1	\$135.29	0.0666%
01-6N-29-V14B-1187-0000	HUNT C TERRY	Oceanfront	\$444,125	1	\$127.76	0.0546%
01-6N-29-V14B-1188-0000	BEAUCHAMP ROBERT S &	Oceanfront	\$574,750	1	\$137.75	0.0706%
01-6N-29-V14B-1189-0000	SEASIDE PROPERTIES INC	Oceanfront	\$444,125	1	\$127.76	0.0546%
01-6N-29-V14B-1190-0000	JAM LLC	Oceanfront	\$574,750	1	\$137.75	0.0706%
01-6N-29-V14B-1191-0000	BOONE LUZY S	Oceanfront	\$403,750	1	\$124.67	0.0496%
01-6N-29-V14B-1192-0000	MIDDLETON C WAYNE & JEAN M	Oceanfront	\$522,500	1	\$133.76	0.0642%
01-6N-29-V14B-1193-0000	WHITMIRE LINDA B	Oceanfront	\$403,750	1	\$124.67	0.0496%
01-6N-29-V14B-1194-0000	MUELLER MICHAEL C & MARTHA C	Oceanfront	\$522,500	1	\$133.76	0.0642%

## SAISS MAINTENANCE ASSESSMENT ROLL 2008-2009

PARCEL NUMBER	PARCEL NAME	SUBAREA	JUST VALUE	ERU	PROPOSED ASSMT.	%
01-6N-29-V14B-1195-0000	GRIFFIN JOHN E & GWEN W	Oceanfront	\$444,125	1	\$127.76	0.0546%
01-6N-29-V14B-1196-0000	HAMLING FAMILY INVESTMENTS LP	Oceanfront	\$574,750	1	\$137.75	0.0706%
01-6N-29-V30A-1400-0000	KOCH DONALD L TRUSTEE	Oceanfront	\$1,045,000	1	\$173.73	0.1284%
01-6N-29-V30A-1401-0000	JOHNSON JOHN A & GLENDA G	Oceanfront	\$1,045,000	1	\$173.73	0.1284%
01-6N-29-V30A-1402-0000	BROWN DAVID A	Oceanfront	\$1,045,000	1	\$173.73	0.1284%
01-6N-29-V30A-1403-0000	CLOETINGH THOMAS K & JOAN E	Oceanfront	\$902,500	1	\$162.83	0.1109%
01-6N-29-V30A-1404-0000	HARRISON JACK & BARBARA TRSTES	Oceanfront	\$1,045,000	1	\$173.73	0.1284%
01-6N-29-V30A-1405-0000	BECKHAM PAUL D &	Oceanfront	\$1,045,000	1	\$173.73	0.1284%
01-6N-29-V30A-1406-0000	WINSTON HERITAGE PARTNERS II	Oceanfront	\$736,250	1	\$150.11	0.0904%
01-6N-29-V30A-1407-0000	HOWARD RICHARD R	Oceanfront	\$760,000	1	\$151.93	0.0934%
01-6N-29-V30A-1408-0000	RIMMER CHARLES W JR & LINDA A	Oceanfront	\$760,000	1	\$151.93	0.0934%
01-6N-29-V30A-1409-0000	FRIEDMAN VIDOR E & ALLYSON K	Oceanfront	\$655,500	1	\$143.93	0.0805%
01-6N-29-V30A-1410-0000	SMITH ANGELA R TRUSTEE	Oceanfront	\$655,500	1	\$143.93	0.0805%
01-6N-29-V30A-1411-0000	JANTZEN SALLY W & NELSON R	Oceanfront	\$940,000	1	\$165.70	0.1155%
01-6N-29-V30A-1412-0000	MCGUINN PENELOPE A	Oceanfront	\$855,000	1	\$159.19	0.1050%
01-6N-29-V30A-1413-0000	ROEHR MARCIA A	Oceanfront	\$1,190,000	1	\$184.82	0.1462%
01-6N-29-V30A-1414-0000	PHILLIPS NATHANIEL P & DOROTHY	Oceanfront	\$1,330,000	1	\$195.54	0.1634%
01-6N-29-V30A-1415-0000	MARTIN J PETER & JACQUELINE D	Oceanfront	\$1,140,000	1	\$181.00	0.1400%
01-6N-29-V30A-1416-0000	MAXWELL STEVEN J	Oceanfront	\$1,140,000	1	\$181.00	0.1400%
01-6N-29-V30A-1417-0000	HANSEL VICTORIA TRUSTEE	Oceanfront	\$926,250	1	\$164.65	0.1138%
01-6N-29-V30A-1418-0000	WESSELS RICHARD H TRUSTEE	Oceanfront	\$926,250	1	\$164.65	0.1138%
01-6N-29-V30A-1419-0000	BUSCH JOHN H L/E	Oceanfront	\$646,000	1	\$143.20	0.0793%
01-6N-29-V30A-1420-0000	EMMONS HAMILTON & LILLIAN M	Oceanfront	\$1,045,000	1	\$173.73	0.1284%
01-6N-29-V30A-1421-0000	COXEN PATRICIA TRUSTEE	Oceanfront	\$783,750	1	\$153.74	0.0963%
01-6N-29-V30A-1422-0000	CARRUTH ALBERTA A	Oceanfront	\$783,750	1	\$153.74	0.0963%
01-6N-29-V30A-1423-0000	JOHNSON DISTRIBUTING CO	Oceanfront	\$743,048	1	\$150.63	0.0913%
01-6N-29-V30A-1424-0000	MCGILL JOHN G & JACQUELINE F	Oceanfront	\$748,125	1	\$151.02	0.0919%
01-6N-29-V30A-1425-0000	EXACT INVESTMENTS LLC	Oceanfront	\$743,048	1	\$150.63	0.0913%
01-6N-29-V30A-1426-0000	ROESLE JOHN A & JOYCE A	Oceanfront	\$743,048	1	\$150.63	0.0913%
01-6N-29-V30A-1427-0000	FRANKLIN JAY D & PATRICIA F	Oceanfront	\$743,048	1	\$150.63	0.0913%
01-6N-29-V30A-1428-0000	FELCK PHILIP J & JANE	Oceanfront	\$743,048	1	\$150.63	0.0913%
01-6N-29-V30A-1429-0000	TRUNDLE KIMBERLY D (30%) &	Oceanfront	\$743,048	1	\$150.63	0.0913%
01-6N-29-V30A-1430-0000	COMEY MARY JAYNE	Oceanfront	\$743,048	1	\$150.63	0.0913%
01-6N-29-V30A-1431-0000	FOWLER DAVID F	Oceanfront	\$743,048	1	\$150.63	0.0913%
01-6N-29-V30A-1432-0000	COLEMAN IMOGENE C TRUSTEE	Oceanfront	\$793,048	1	\$154.45	0.0974%
01-6N-29-V17A-0237-0000	EVANGELISTA JOSEPH & PATRICIA	Oceanfront	\$451,250	1	\$128.30	0.0554%
01-6N-29-V17A-0238-0000	BURKS LINDA	Oceanfront	\$289,750	1	\$115.95	0.0356%
01-6N-29-V17A-0239-0000	FITZPATRICK FAMILY TRUST	Oceanfront	\$289,750	1	\$115.95	0.0356%
01-6N-29-V17A-0240-0000	CRUMLEY HENRY R JR	Oceanfront	\$289,750	1	\$115.95	0.0356%
01-6N-29-V17A-0241-0000	OWENS ROCKY L & DONNA S	Oceanfront	\$451,250	1	\$128.30	0.0554%
01-6N-29-V17A-0242-0000	BORNHAUSER THOMAS A	Oceanfront	\$451,250	1	\$128.30	0.0554%
01-6N-29-V17A-0243-0000	PRISM REALTY & DEVELOPMENT LLC	Oceanfront	\$289,750	1	\$115.95	0.0356%
01-6N-29-V17A-0244-0000	BYRD JENNIE G	Oceanfront	\$451,250	1	\$128.30	0.0554%
01-6N-29-V17A-0245-0000	HASTINGS ALISON A &	Oceanfront	\$451,250	1	\$128.30	0.0554%
01-6N-29-V17A-0246-0000	STEIN ROBERT M & NANCY M	Oceanfront	\$451,250	1	\$128.30	0.0554%
01-6N-29-V17A-0247-0000	HACKETT KENNETH F & JOAN F	Oceanfront	\$194,750	1	\$108.68	0.0239%
01-6N-29-V17A-0248-0000	SIMONDS BARBARA M	Oceanfront	\$194,750	1	\$108.68	0.0239%
01-6N-29-V17A-0249-0000	THARPE JOHNNY M JR & HENRIETTA	Oceanfront	\$469,300	1	\$129.69	0.0576%
01-6N-29-V17A-0250-0000	WILLOUGHBY & BEAN RESORT	Oceanfront	\$469,300	1	\$129.69	0.0576%
01-6N-29-V17A-0251-0000	WILLOUGHBY RONALD E & GLENN	Oceanfront	\$301,340	1	\$116.84	0.0370%
01-6N-29-V17A-0252-0000	RUSH ROBERT A	Oceanfront	\$301,340	1	\$116.84	0.0370%
01-6N-29-V17A-0253-0000	ROSENBERGER RICHARD MARTIN &	Oceanfront	\$469,300	1	\$129.69	0.0576%
01-6N-29-V17A-0254-0000	NICE CARTER &	Oceanfront	\$469,300	1	\$129.69	0.0576%
01-6N-29-V17A-0255-0000	CABLE RICHARD & ELIZABETH	Oceanfront	\$469,300	1	\$129.69	0.0576%
01-6N-29-V17A-0256-0000	PIRKLE RANDY W	Oceanfront	\$202,540	1	\$109.28	0.0249%
01-6N-29-V17A-0257-0000	ELLERBEE O WAYNE	Oceanfront	\$202,540	1	\$109.28	0.0249%



## SAISS MAINTENANCE ASSESSMENT ROLL 2008-2009

PARCEL NUMBER	PARCEL NAME	SUBAREA	JUST VALUE	ERU	PROPOSED ASSMT	%
01-6N-29-V17A-0258-0000	DOAN CHARLES H	Oceanfront	\$487,350	1	\$131.07	0.0599%
01-6N-29-V17A-0259-0000	J R DAVIS LLC	Oceanfront	\$487,350	1	\$131.07	0.0599%
01-6N-29-V17A-0260-0000	BAILEY JAMES N	Oceanfront	\$312,930	1	\$117.72	0.0384%
01-6N-29-V17A-0261-0000	MD & P AMELIA PROPERTIES LLC	Oceanfront	\$312,930	1	\$117.72	0.0384%
01-6N-29-V17A-0262-0000	THRASHER KENNETH L & CATHERINE	Oceanfront	\$487,350	1	\$131.07	0.0599%
01-6N-29-V17A-0263-0000	PAUL DOUGLAS W & JOAN L	Oceanfront	\$487,350	1	\$131.07	0.0599%
01-6N-29-V17A-0264-0000	HANCOCK JAMES & DANA A	Oceanfront	\$507,350	1	\$132.60	0.0623%
01-6N-29-V17A-0265-0000	WILSON STANFORD G & DEBORAH T	Oceanfront	\$505,400	1	\$132.45	0.0621%
01-6N-29-V17A-0266-0000	WRIGHT JAMES W & BARBARA A	Oceanfront	\$505,400	1	\$132.45	0.0621%
01-6N-29-V17A-0267-0000	HODGES DANIEL A & MARSHA H	Oceanfront	\$505,400	1	\$132.45	0.0621%
01-6N-29-V17A-0268-0000	WOZNIAK JOSEPH & MARCIA CO-TRS	Oceanfront	\$324,520	1	\$118.61	0.0399%
01-6N-29-V17A-0269-0000	PUNZELT CAROLYN M & DAVID L	Oceanfront	\$344,520	1	\$120.14	0.0423%
01-6N-29-V17A-0270-0000	SIMMONS RICHARD T & M JANE	Oceanfront	\$505,400	1	\$132.45	0.0621%
01-6N-29-V17A-0271-0000	THE BRUNSWICK NEWS PUBLISHING	Oceanfront	\$505,400	1	\$132.45	0.0621%
01-6N-29-V17A-0272-0000	CHOW WILLIAM H & MARGARET M	Oceanfront	\$505,400	1	\$132.45	0.0621%
01-6N-29-V17A-0273-0000	MCCARRON DONALD & SALLY A	Oceanfront	\$344,520	1	\$120.14	0.0423%
01-6N-29-V17A-0274-0000	OWENS ROBERT S TRUSTEE	Oceanfront	\$336,110	1	\$119.50	0.0413%
01-6N-29-V17A-0275-0000	GIULIANO FRANK &	Oceanfront	\$336,110	1	\$119.50	0.0413%
01-6N-29-V17A-0276-0000	GORMAN MARY TRUSTEE	Oceanfront	\$336,110	1	\$119.50	0.0413%
01-6N-29-V17A-0277-0000	CHOW WILLIAM H & MARGARET M	Oceanfront	\$336,110	1	\$119.50	0.0413%
01-6N-29-V17A-0278-0000	PRESTINARIO JOSEPH K & LISA D	Oceanfront	\$336,110	1	\$119.50	0.0413%
01-6N-29-V17A-0279-0000	BROWN EDWARD H &	Oceanfront	\$530,950	1	\$134.40	0.0652%
01-6N-29-V17A-0280-0000	EVERSOLE GARY L & JOHANNA D	Oceanfront	\$336,110	1	\$119.50	0.0413%
01-6N-29-V17A-0281-0000	HASTINGS JAMES E & CONSTANCE &	Oceanfront	\$541,500	1	\$135.21	0.0665%
01-6N-29-V17A-0282-0000	PALMER BROOKS R	Oceanfront	\$347,700	1	\$120.38	0.0427%
01-6N-29-V17A-0283-0000	MCCARTHY ROBERT P & LINDA S	Oceanfront	\$541,500	1	\$135.21	0.0665%
01-6N-29-V17A-0284-0000	HARLIN MARILYN C TRUSTEE	Oceanfront	\$541,500	1	\$135.21	0.0665%
01-6N-29-V17A-0285-0000	KOONS SCOTT ROBERT	Oceanfront	\$347,700	1	\$120.38	0.0427%
01-6N-29-V17B-0200-0000	NASSCO LLP	Oceanfront	\$427,500	1	\$126.49	0.0525%
01-6N-29-V17B-0201-0000	WINDHAM JAMES D	Oceanfront	\$427,500	1	\$126.49	0.0525%
01-6N-29-V17B-0202-0000	HOLLOWAY PAMELA M &	Oceanfront	\$289,750	1	\$115.95	0.0356%
01-6N-29-V17B-0203-0000	WOZNIAK KENNETH J & SUSAN	Oceanfront	\$427,500	1	\$126.49	0.0525%
01-6N-29-V17B-0204-0000	TREYBURN PROPERTIES LLC	Oceanfront	\$447,500	1	\$128.02	0.0550%
01-6N-29-V17B-0205-0000	DENNY ROBERT W & ELAINE M	Oceanfront	\$427,500	1	\$126.49	0.0525%
01-6N-29-V17B-0206-0000	FOSTER MICHAEL E & MARY JANE	Oceanfront	\$427,500	1	\$126.49	0.0525%
01-6N-29-V17B-0207-0000	STOVER THOMAS E & SALLY	Oceanfront	\$289,750	1	\$115.95	0.0356%
01-6N-29-V17B-0208-0000	MEYER RANDY C &	Oceanfront	\$289,750	1	\$115.95	0.0356%
01-6N-29-V17B-0209-0000	FRIBLEY JACK M & MELINDA S	Oceanfront	\$427,500	1	\$126.49	0.0525%
01-6N-29-V17B-0210-0000	NELSON RONALD K & JOANNE	Oceanfront	\$427,500	1	\$126.49	0.0525%
01-6N-29-V17B-0211-0000	MCDOWELL C P	Oceanfront	\$444,600	1	\$127.80	0.0546%
01-6N-29-V17B-0212-0000	FINDLAY THOMAS W & PAMELA M	Oceanfront	\$444,600	1	\$127.80	0.0546%
01-6N-29-V17B-0213-0000	TREACY LOIS E TRUSTEE	Oceanfront	\$321,340	1	\$118.37	0.0395%
01-6N-29-V17B-0214-0000	SENYK RUSSELL M & DENISE D	Oceanfront	\$301,340	1	\$116.84	0.0370%
01-6N-29-V17B-0215-0000	SULLIVAN RONALD &	Oceanfront	\$444,600	1	\$127.80	0.0546%
01-6N-29-V17B-0216-0000	CHAMBERS THOMAS C III & CAROL	Oceanfront	\$444,600	1	\$127.80	0.0546%
01-6N-29-V17B-0217-0000	DOWNEN THOMAS W &	Oceanfront	\$312,930	1	\$117.72	0.0384%
01-6N-29-V17B-0218-0000	NESMITH HOWARD C & BETTY M	Oceanfront	\$461,700	1	\$129.10	0.0567%
01-6N-29-V17B-0219-0000	BYRD JENNIE G	Oceanfront	\$312,930	1	\$117.72	0.0384%
01-6N-29-V17B-0220-0000	O'BRIEN THOMAS I & BARBARA L	Oceanfront	\$312,930	1	\$117.72	0.0384%
01-6N-29-V17B-0221-0000	SALERNO FLORENCE	Oceanfront	\$461,700	1	\$129.10	0.0567%
01-6N-29-V17B-0222-0000	WOZNIAK GARY & MARY V &	Oceanfront	\$312,930	1	\$117.72	0.0384%
01-6N-29-V17B-0223-0000	REECE MARTYN C & DALE S	Oceanfront	\$324,520	1	\$118.61	0.0399%
01-6N-29-V17B-0224-0000	HEWITT A KENNETH III & DIANE K	Oceanfront	\$478,800	1	\$130.41	0.0588%
01-6N-29-V17B-0225-0000	ENTRUST RETIREMENT SERVICES OF	Oceanfront	\$324,520	1	\$118.61	0.0399%
01-6N-29-V17B-0226-0000	MESSINA ANDREW & ALICE M	Oceanfront	\$324,520	1	\$118.61	0.0399%
01-6N-29-V17B-0227-0000	WILLIAMS ERNEST B & ELIZABETH	Oceanfront	\$478,800	1	\$130.41	0.0588%

## SAISS MAINTENANCE ASSESSMENT ROLL 2008-2009

PARCEL NUMBER	PARCEL NAME	SUBAREA	JUST VALUE	ERU	PROPOSED ASSMT	%
01-6N-29-V17B-0228-0000	P B M INVESTMENTS INC	Oceanfront	\$324,520	1	\$118.61	0.0399%
01-6N-29-V17B-0229-0000	DRESSLER DAVID C & IRENE C	Oceanfront	\$336,110	1	\$119.50	0.0413%
01-6N-29-V17B-0230-0000	GMEREK RICHARD J & DENISE A	Oceanfront	\$336,110	1	\$119.50	0.0413%
01-6N-29-V17B-0231-0000	SHRIVER BRYCE L & KAREN C	Oceanfront	\$343,610	1	\$120.07	0.0422%
01-6N-29-V17B-0232-0000	KNUDSTRUP MICHAEL C & LAURA C	Oceanfront	\$336,110	1	\$119.50	0.0413%
01-6N-29-V17B-0233-0000	UNIT 233 SANDCASTLES LLC	Oceanfront	\$336,110	1	\$119.50	0.0413%
01-6N-29-V17B-0234-0000	HALL PEGGY R	Oceanfront	\$513,000	1	\$133.03	0.0630%
01-6N-29-V17B-0235-0000	SKELTON BENSON L & BETTY ANN	Oceanfront	\$347,700	1	\$120.38	0.0427%
01-6N-29-V17B-0236-0000	DICKSON ROBERT E & CHARLOTTE	Oceanfront	\$513,000	1	\$133.03	0.0630%
01-6N-29-V020-0401-0000	TREGELLAS GLENDA LU	Oceanfront	\$897,750	1	\$162.46	0.1103%
01-6N-29-V020-0402-0000	HERVY PATRICK & ELISABETH	Oceanfront	\$983,250	1	\$169.01	0.1208%
01-6N-29-V020-0403-0000	RAY STUART N & MICHELE R	Oceanfront	\$897,750	1	\$162.46	0.1103%
01-6N-29-V020-0404-0000	NELSON SUSAN K TRUSTEE	Oceanfront	\$942,638	1	\$165.90	0.1158%
01-6N-29-V020-0405-0000	SHAW JAMES H TRUSTEE	Oceanfront	\$1,032,413	1	\$172.77	0.1268%
01-6N-29-V020-0406-0000	BLACK FAMILY ENTERPRISES L P &	Oceanfront	\$942,638	1	\$165.90	0.1158%
01-6N-29-V020-0407-0000	LAYTON DONALD H &	Oceanfront	\$987,525	1	\$169.33	0.1213%
01-6N-29-V020-0408-0000	SCHIEBLER GEROLD L & AUDREY L	Oceanfront	\$1,081,575	1	\$176.53	0.1329%
01-6N-29-V020-0409-0000	BROOME CHERYL K	Oceanfront	\$987,525	1	\$169.33	0.1213%
01-6N-29-V020-0410-0000	GILBERT STEWART D & CAROL A	Oceanfront	\$1,032,413	1	\$172.77	0.1268%
01-6N-29-V020-0411-0000	MCGRAW A WILLIAM JR & JANIS B	Oceanfront	\$1,130,738	1	\$180.29	0.1389%
01-6N-29-V020-0412-0000	STRICKLAND DANNY L	Oceanfront	\$1,032,413	1	\$172.77	0.1268%
01-6N-29-V020-0413-0000	HAUSFELD JUDITH E	Oceanfront	\$1,122,188	1	\$179.64	0.1378%
01-6N-29-V020-0414-0000	NORMAN AMY W	Oceanfront	\$1,229,063	1	\$187.81	0.1510%
01-6N-29-V020-0415-0000	COBB JAMES H III	Oceanfront	\$1,122,188	1	\$179.64	0.1378%
01-6N-29-V020-0416-0000	MCDOWELL FRANCES F	Oceanfront	\$1,167,075	1	\$183.07	0.1434%
01-6N-29-V020-0417-0000	RILEY MICHAEL K & POORTI K	Oceanfront	\$1,278,225	1	\$191.57	0.1570%
01-6N-29-V020-0418-0000	WRIGHT NORMAN R & MARY-JANE	Oceanfront	\$1,167,075	1	\$183.07	0.1434%
01-6N-29-V020-0419-0000	PRYOR GERALD H	Oceanfront	\$1,256,850	1	\$189.94	0.1544%
01-6N-29-V020-0420-0000	SCHERER HEATHER K	Oceanfront	\$1,376,550	1	\$199.10	0.1691%
01-6N-29-V020-0421-0000	WIGHT ROBERT P JR TRUSTEE	Oceanfront	\$1,256,850	1	\$189.94	0.1544%
01-6N-29-V020-0422-0000	ELLIS BOBBY S & DIANE J	Oceanfront	\$940,500	1	\$165.74	0.1155%
01-6N-29-V020-0423-0000	VALLENCOURT MICHAEL & KATHRYN	Oceanfront	\$983,250	1	\$169.01	0.1208%
01-6N-29-V020-0424-0000	EVANGELISTA JOSEPH & PATRICIA	Oceanfront	\$940,500	1	\$165.74	0.1155%
01-6N-29-V020-0425-0000	RUSNAK ALBERT JR & LINDA L	Oceanfront	\$987,525	1	\$169.33	0.1213%
01-6N-29-V020-0426-0000	BAKER DAVID S & BETSY C	Oceanfront	\$1,032,413	1	\$172.77	0.1268%
01-6N-29-V020-0427-0000	REBEL OAKS LLC	Oceanfront	\$987,525	1	\$169.33	0.1213%
01-6N-29-V020-0428-0000	KEY TRUST COMPANY OF OHIO	Oceanfront	\$1,034,550	1	\$172.93	0.1271%
01-6N-29-V020-0429-0000	MCCUTCHEN WILLIAM W JR	Oceanfront	\$1,081,575	1	\$176.53	0.1329%
01-6N-29-V020-0430-0000	SHAY DONALD E & OLIVIA	Oceanfront	\$1,034,550	1	\$172.93	0.1271%
01-6N-29-V020-0431-0000	ROBERSON JAMES E & FRANCES R	Oceanfront	\$1,081,575	1	\$176.53	0.1329%
01-6N-29-V020-0432-0000	MUSHAWEH JAROB N	Oceanfront	\$1,130,738	1	\$180.29	0.1389%
01-6N-29-V020-0433-0000	MEDICH GRETCHEN	Oceanfront	\$1,081,575	1	\$176.53	0.1329%
01-6N-29-V020-0434-0000	NOEL RONALD R & SHERRIE L	Oceanfront	\$1,175,625	1	\$183.72	0.1444%
01-6N-29-V020-0435-0000	TAN ANTONIUS HOAN SENG TRUSTEE	Oceanfront	\$1,229,063	1	\$187.81	0.1510%
01-6N-29-V020-0436-0000	GILLEY PASCHAL JR & SUE T &	Oceanfront	\$1,175,625	1	\$183.72	0.1444%
01-6N-29-V020-0437-0000	PRINCE JOHN B III	Oceanfront	\$1,222,650	1	\$187.32	0.1502%
01-6N-29-V020-0438-0000	MCCURRY DONALD R (70% INT) &	Oceanfront	\$1,278,225	1	\$191.57	0.1570%
01-6N-29-V020-0439-0000	SCHRANK JOEL P	Oceanfront	\$1,222,650	1	\$187.32	0.1502%
01-6N-29-V020-0440-0000	FROST DERRICK C & BERYL	Oceanfront	\$1,316,700	1	\$194.52	0.1617%
01-6N-29-V020-0441-0000	HALL ROBERT F & ANNE W	Oceanfront	\$1,376,550	1	\$199.10	0.1691%
01-6N-29-V020-0442-0000	FARTHING LINDA M (65%) &	Oceanfront	\$1,316,700	1	\$194.52	0.1617%
01-6N-29-V020-0443-0000	HEGARTY JOHN D	Oceanfront	\$940,500	1	\$165.74	0.1155%
01-6N-29-V020-0444-0000	HUGGINS DORIS J	Oceanfront	\$983,250	1	\$169.01	0.1208%
01-6N-29-V020-0445-0000	BINION THOMAS C & LAURA E	Oceanfront	\$940,500	1	\$165.74	0.1155%
01-6N-29-V020-0446-0000	MARINER WILLIAM C & SUSAN S	Oceanfront	\$987,525	1	\$169.33	0.1213%
01-6N-29-V020-0447-0000	FILBERT WILLIAM P & CAROL J	Oceanfront	\$1,032,413	1	\$172.77	0.1268%

## SAISS MAINTENANCE ASSESSMENT ROLL 2008-2009

PARCEL NUMBER	PARCEL NAME	SUBAREA	JUST VALUE	ERU	PROPOSED ASSMT	%
01-6N-29-V020-0448-0000	AMELIA TRES LLP	Oceanfront	\$987,525	1	\$169.33	0.1213%
01-6N-29-V020-0449-0000	MIXON GERALD M TRUSTEE	Oceanfront	\$1,034,550	1	\$172.93	0.1271%
01-6N-29-V020-0450-0000	COPLEY JAMES D JR & RHONDA S	Oceanfront	\$1,081,575	1	\$176.53	0.1329%
01-6N-29-V020-0451-0000	SNYDERMAN PERRY J TRUSTEE	Oceanfront	\$1,034,550	1	\$172.93	0.1271%
01-6N-29-V020-0452-0000	SIMONDS BARBARA M	Oceanfront	\$1,081,575	1	\$176.53	0.1329%
01-6N-29-V020-0453-0000	HAMILTON LAWSON W JR	Oceanfront	\$1,130,738	1	\$180.29	0.1389%
01-6N-29-V020-0454-0000	HAMILTON LAWSON W JR	Oceanfront	\$1,081,575	1	\$176.53	0.1329%
01-6N-29-V020-0455-0000	KENNEALLY MICHAEL E & CYNTHIA	Oceanfront	\$1,175,625	1	\$183.72	0.1444%
01-6N-29-V020-0456-0000	MCCORD HENRY Y IV	Oceanfront	\$1,229,063	1	\$187.81	0.1510%
01-6N-29-V020-0457-0000	PAVLIK PATRICIA M TRUSTEE	Oceanfront	\$1,175,625	1	\$183.72	0.1444%
01-6N-29-V020-0458-0000	WARREN THOMAS A & NANCY D	Oceanfront	\$1,222,650	1	\$187.32	0.1502%
01-6N-29-V020-0459-0000	HARDING CORP	Oceanfront	\$1,278,225	1	\$191.57	0.1570%
01-6N-29-V020-0460-0000	PARSLEY MARY KATHLEEN TRUSTEE	Oceanfront	\$1,222,650	1	\$187.32	0.1502%
01-6N-29-V020-0461-0000	DEPUY WILLIAM E JR & PATRICIA	Oceanfront	\$1,316,700	1	\$194.52	0.1617%
01-6N-29-V020-0462-0000	DAY MARSHALL L	Oceanfront	\$1,376,550	1	\$199.10	0.1691%
01-6N-29-V020-0463-0000	FAUSSEMAGNE JACK & CAROLE	Oceanfront	\$1,316,700	1	\$194.52	0.1617%
01-6N-29-V420-6501-0000	MAGEE DOUG & BETTE	Oceanfront	\$684,950	1	\$146.18	0.0841%
01-6N-29-V420-6502-0000	GALLAGHER DANIEL J & MARION D	Oceanfront	\$684,000	1	\$146.11	0.0840%
01-6N-29-V420-6503-0000	HOFSTADTER CARL E & KATHY F	Oceanfront	\$686,850	1	\$146.33	0.0844%
01-6N-29-V420-6504-0000	CHRISTIE LINDA H	Oceanfront	\$686,375	1	\$146.29	0.0843%
01-6N-29-V420-6505-0000	RUBIN EDWARD P	Oceanfront	\$684,950	1	\$146.18	0.0841%
01-6N-29-V420-6506-0000	WHEELER WILLIAM T & VIRGINIA G	Oceanfront	\$686,850	1	\$146.33	0.0844%
01-6N-29-V420-6507-0000	EFFREIN MARY LOU TRUSTEE	Oceanfront	\$684,950	1	\$146.18	0.0841%
01-6N-29-V420-6508-0000	HAMILTON O FREDERICK JR &	Oceanfront	\$686,850	1	\$146.33	0.0844%
01-6N-29-V420-6509-0000	JENSEN BETTY B	Oceanfront	\$687,800	1	\$146.40	0.0845%
01-6N-29-V420-6510-0000	JELM LLC	Oceanfront	\$688,750	1	\$146.47	0.0846%
01-6N-29-V420-6511-0000	GARRETT HAROLD C	Oceanfront	\$688,750	1	\$146.47	0.0846%
01-6N-29-V420-6512-0000	BRANNEN MARY & RODNEY TRUSTEES	Oceanfront	\$686,850	1	\$146.33	0.0844%
01-6N-29-V420-6513-0000	CRANEA JUAN J & MARINA A	Oceanfront	\$687,800	1	\$146.40	0.0845%
01-6N-29-V420-6514-0000	DAHLGREN BRUCE W & ALLISON W	Oceanfront	\$688,750	1	\$146.47	0.0846%
01-6N-29-V420-6515-0000	ELDREDGE DIANE L	Oceanfront	\$688,750	1	\$146.47	0.0846%
01-6N-29-V420-6516-0000	BOLTON DOROTHY G TRUSTEE	Oceanfront	\$686,850	1	\$146.33	0.0844%
01-6N-29-V420-6517-0000	WEATHERSBY WILLIAM & CHARLOTTE	Oceanfront	\$688,750	1	\$146.47	0.0846%
01-6N-29-V420-6518-0000	BRANDT WILLIAM A JR & PATRICE	Oceanfront	\$688,750	1	\$146.47	0.0846%
01-6N-29-V420-6519-0000	OKIN EUGENE C TRUSTEE	Oceanfront	\$686,850	1	\$146.33	0.0844%
01-6N-29-V421-6520-0000	VINSON KEITH & PAULA L	Oceanfront	\$1,090,125	1	\$177.18	0.1339%
01-6N-29-V421-6521-0000	BONNER TIMOTHY L & ZOE C	Oceanfront	\$1,090,125	1	\$177.18	0.1339%
01-6N-29-V421-6522-0000	AVANT THOMAS G & JANIS TRUSTEE	Oceanfront	\$1,047,850	1	\$173.95	0.1287%
01-6N-29-V421-6523-0000	STUBBS ROBERT W &	Oceanfront	\$1,057,500	1	\$174.69	0.1299%
01-6N-29-V421-6524-0000	DAVIS JAMES T JR	Oceanfront	\$1,049,750	1	\$174.09	0.1289%
01-6N-29-V421-6525-0000	SCHNEIDER GARY B	Oceanfront	\$1,121,200	1	\$179.56	0.1377%
01-6N-29-V421-6526-0000	RSBZ PROPERTIES LLC	Oceanfront	\$1,127,325	1	\$180.03	0.1385%
01-6N-29-V421-6527-0000	SAITOW KENNETH M & LISA J	Oceanfront	\$1,123,233	1	\$179.72	0.1380%
01-6N-29-V421-6528-0000	ALT JUDY S	Oceanfront	\$1,446,033	1	\$204.41	0.1776%
01-6N-29-V421-6529-0000	HOY JEFFREY M &	Oceanfront	\$1,436,550	1	\$203.69	0.1765%
01-6N-29-V421-6530-0000	GABRIEL KRISTINA A	Oceanfront	\$1,448,655	1	\$204.61	0.1779%
01-6N-29-V421-6531-0000	SPYGLASS II HOLDINGS LLC	Oceanfront	\$1,550,818	1	\$212.43	0.1905%
01-6N-29-V421-6532-0000	MOLLNER LAURENCE E & CYNTHIA E	Oceanfront	\$1,536,300	1	\$211.32	0.1887%
01-6N-29-V421-6533-0000	KOCHIS JOSEPH A & CHERYL A	Oceanfront	\$1,553,630	1	\$212.64	0.1908%
01-6N-29-V421-6534-0000	WOOD MARSHALL E TRUSTEE	Oceanfront	\$2,422,500	1	\$279.12	0.2976%
01-6N-29-V421-6535-0000	MCCORMACK T WAYNE SR & ELEANOR	Oceanfront	\$2,422,500	1	\$279.12	0.2976%
01-6N-29-V420-6537-0000	PRICE ROBERT & BRENDA	Oceanfront	\$686,850	1	\$146.33	0.0844%
01-6N-29-V420-6538-0000	MORRHAUSEN LLC	Oceanfront	\$688,750	1	\$146.47	0.0846%
01-6N-29-V420-6539-0000	WATTS A GRAHAM &	Oceanfront	\$686,850	1	\$146.33	0.0844%
01-6N-29-V420-6540-0000	MRT INVESTMENTS LLC	Oceanfront	\$688,750	1	\$146.47	0.0846%
01-6N-29-V420-6541-0000	MCNAMARA JOHN R & ELLEN M	Oceanfront	\$686,850	1	\$146.33	0.0844%

## SAISS MAINTENANCE ASSESSMENT ROLL 2008-2009

PARCEL NUMBER	PARCEL NAME	SUBAREA	JUST VALUE	ERU	PROPOSED ASSMT	%
01-6N-29-V420-6542-0000	ALPAUGH PETER A &	Oceanfront	\$688,750	1	\$146.47	0.0846%
01-6N-29-V420-6543-0000	BRAUCHT WM C & JUDITH TRUSTEES	Oceanfront	\$686,850	1	\$146.33	0.0844%
01-6N-29-V420-6544-0000	HAMB WILLIAM E & KENT H	Oceanfront	\$688,750	1	\$146.47	0.0846%
01-6N-29-V420-6545-0000	CHASE BRIANNE F & DAVID S	Oceanfront	\$686,850	1	\$146.33	0.0844%
01-6N-29-V420-6546-0000	BEIGHEY LAWRENCE J & CAROLE A	Oceanfront	\$688,750	1	\$146.47	0.0846%
01-6N-29-V420-6547-0000	FAY PAUL C &	Oceanfront	\$686,850	1	\$146.33	0.0844%
01-6N-29-150V-0601-0000	ZEVALLOS PEDRO M & MEREDITH M	Oceanfront	\$1,358,500	1	\$197.72	0.1669%
01-6N-29-150V-0602-0000	GRUNDER LOIS H TRUSTEE	Oceanfront	\$1,463,000	1	\$205.71	0.1797%
01-6N-29-150V-0603-0000	OSTA SALIM M & JEAN A	Oceanfront	\$1,254,000	1	\$189.72	0.1540%
01-6N-29-150V-0604-0000	HEIDER JEANETTE D	Oceanfront	\$1,562,275	1	\$213.31	0.1919%
01-6N-29-150V-0605-0000	CARMICHAEL EUNICE CECILIA	Oceanfront	\$1,682,450	1	\$222.50	0.2067%
01-6N-29-150V-0606-0000	KRUSE JUERGEN & ELIZABETH	Oceanfront	\$1,442,100	1	\$204.11	0.1771%
01-6N-29-150V-0607-0000	HENDERSON ROBERT V & PATRICIA	Oceanfront	\$1,630,200	1	\$218.50	0.2002%
01-6N-29-150V-0608-0000	RICHARDSON FRANCES & SPURGEON	Oceanfront	\$1,755,600	1	\$228.10	0.2156%
01-6N-29-150V-0609-0000	DUFFIELD LARRY J	Oceanfront	\$1,504,800	1	\$208.91	0.1848%
01-6N-29-150V-0610-0000	DUDLEY ROGER L & SHERYL L	Oceanfront	\$1,698,125	1	\$223.70	0.2086%
01-6N-29-150V-0611-0000	MCLELLAND MICHAEL B & NANCY S	Oceanfront	\$1,828,750	1	\$233.69	0.2246%
01-6N-29-150V-0612-0000	KELLY JACK R	Oceanfront	\$1,567,500	1	\$213.71	0.1925%
01-6N-29-150V-0613-0000	MALCOM GWENDOLYN ARWOOD	Oceanfront	\$1,833,975	1	\$234.09	0.2253%
01-6N-29-150V-0614-0000	WINSTON HERITAGE PARTNERS II	Oceanfront	\$1,975,050	1	\$244.89	0.2426%
01-6N-29-150V-0615-0000	MIXON GERALD M SR & VERONICA	Oceanfront	\$1,692,900	1	\$223.30	0.2079%
01-6N-29-150V-0616-0000	GOSA JAMES J & PATRICIA R	Oceanfront	\$2,037,750	1	\$249.68	0.2503%
01-6N-29-150V-0617-0000	MCKAY S BARKSDALE & CAROL ANN	Oceanfront	\$2,194,500	1	\$261.68	0.2696%
01-6N-29-150V-0618-0000	AMELIA ISLAND HOLDINGS II LLC	Oceanfront	\$1,881,000	1	\$237.69	0.2310%
01-6N-29-150V-0619-0000	WEIHENMAYER EDWIN III TRUSTEE	Oceanfront	\$2,173,600	1	\$260.08	0.2670%
01-6N-29-150V-0620-0000	FRUIT CHARLES B & SHARON N	Oceanfront	\$2,340,800	1	\$272.87	0.2875%
01-6N-29-150V-0621-0000	ROBERTS PIERCE JR & CHARLOTTE	Oceanfront	\$2,006,400	1	\$247.28	0.2464%
01-6N-29-150V-0701-0000	FOST RONALD B & ROBERTA SUE	Oceanfront	\$1,358,500	1	\$197.72	0.1669%
01-6N-29-150V-0702-0000	BOOTH DAVID & MARILYN E	Oceanfront	\$1,463,000	1	\$205.71	0.1797%
01-6N-29-150V-0703-0000	WHITMAN STEVEN H & CHRISTINE B	Oceanfront	\$1,254,000	1	\$189.72	0.1540%
01-6N-29-150V-0704-0000	TROWELL K C	Oceanfront	\$1,562,275	1	\$213.31	0.1919%
01-6N-29-150V-0705-0000	MCCABE EDWARD T & GLORIA B	Oceanfront	\$1,682,450	1	\$222.50	0.2067%
01-6N-29-150V-0706-0000	MARSH PARK LLC	Oceanfront	\$1,442,100	1	\$204.11	0.1771%
01-6N-29-150V-0707-0000	ASTOR FRED G & JOANNE M	Oceanfront	\$1,630,200	1	\$218.50	0.2002%
01-6N-29-150V-0708-0000	LENNON EDWARD A & SHARON VETA	Oceanfront	\$1,755,600	1	\$228.10	0.2156%
01-6N-29-150V-0709-0000	MCCORMACK T WAYNE	Oceanfront	\$1,504,800	1	\$208.91	0.1848%
01-6N-29-150V-0710-0000	FRUECHTENICHT RICHARD & NANCY	Oceanfront	\$1,698,125	1	\$223.70	0.2086%
01-6N-29-150V-0711-0000	BUTLER G MARSHALL & JANE J	Oceanfront	\$1,828,750	1	\$233.69	0.2246%
01-6N-29-150V-0712-0000	RAMSEY PAUL L & SARAH	Oceanfront	\$1,567,500	1	\$213.71	0.1925%
01-6N-29-150V-0713-0000	GAILLARD MICHAEL E & DONELLA	Oceanfront	\$1,833,975	1	\$234.09	0.2253%
01-6N-29-150V-0714-0000	HESTER THOMAS R & LYNNE TRSTES	Oceanfront	\$1,975,050	1	\$244.89	0.2426%
01-6N-29-150V-0715-0000	FIELDER DENNIS L	Oceanfront	\$1,692,900	1	\$223.30	0.2079%
01-6N-29-150V-0716-0000	TOWERY MAURICE J & JOAN G	Oceanfront	\$2,037,750	1	\$249.68	0.2503%
01-6N-29-150V-0717-0000	RAMSBOTTOM BONNIE P	Oceanfront	\$2,194,500	1	\$261.68	0.2696%
01-6N-29-150V-0718-0000	HARRIS ELIZABETH C	Oceanfront	\$1,881,000	1	\$237.69	0.2310%
01-6N-29-150V-0719-0000	HUMPHREY S HUBERT & NORMA	Oceanfront	\$2,173,600	1	\$260.08	0.2670%
01-6N-29-150V-0720-0000	AMELIA ISLAND HOLDINGS LLC	Oceanfront	\$2,340,800	1	\$272.87	0.2875%
01-6N-29-150V-0721-0000	HAWN MARK E & CONNIE L	Oceanfront	\$2,006,400	1	\$247.28	0.2464%
01-6N-29-150V-0722-0000	KANE JOAN C & EDWARD J	Oceanfront	\$1,358,500	1	\$197.72	0.1669%
01-6N-29-150V-0723-0000	OSTA SALIM M	Oceanfront	\$1,463,000	1	\$205.71	0.1797%
01-6N-29-150V-0724-0000	MCCLURG JOHN & LYNNE A	Oceanfront	\$1,254,000	1	\$189.72	0.1540%
01-6N-29-150V-0725-0000	RENFROE EMILY KATHERINE	Oceanfront	\$1,562,275	1	\$213.31	0.1919%
01-6N-29-150V-0726-0000	WALLAN SAAD	Oceanfront	\$1,682,450	1	\$222.50	0.2067%
01-6N-29-150V-0727-0000	LAURITE JOSEPH A & THERESA M	Oceanfront	\$1,442,100	1	\$204.11	0.1771%
01-6N-29-150V-0728-0000	BRADY CONSTANCE A	Oceanfront	\$1,630,200	1	\$218.50	0.2002%
01-6N-29-150V-0729-0000	ALT JUDY SLICHO TRUSTEE	Oceanfront	\$1,755,600	1	\$228.10	0.2156%

## SAISS MAINTENANCE ASSESSMENT ROLL 2008-2009

PARCEL NUMBER	PARCEL NAME	SUBAREA	JUST VALUE	ERU	PROPOSED ASSMT	%
01-6N-29-150V-0730-0000	HOSKINS WILLIAM J & IFFATH A	Oceanfront	\$1,504,800	1	\$208.91	0.1848%
01-6N-29-150V-0731-0000	MRUZ MICHAEL J & THERESA M	Oceanfront	\$1,698,125	1	\$223.70	0.2086%
01-6N-29-150V-0732-0000	KITCHEN HARRY E JR & CHARLOTTE	Oceanfront	\$1,828,750	1	\$233.69	0.2246%
01-6N-29-150V-0733-0000	WARREN JOSEPH III	Oceanfront	\$1,567,500	1	\$213.71	0.1925%
01-6N-29-150V-0734-0000	BILLINGS JOHN S & CHERYL S	Oceanfront	\$1,833,975	1	\$234.09	0.2253%
01-6N-29-150V-0735-0000	STUBBS ROBERT W TRUSTEE	Oceanfront	\$1,975,050	1	\$244.89	0.2426%
01-6N-29-150V-0736-0000	ELLENSOHN MICHELLE &	Oceanfront	\$1,692,900	1	\$223.30	0.2079%
01-6N-29-150V-0737-0000	FEUERHAHN GARY R & MADELEINE R	Oceanfront	\$2,037,750	1	\$249.68	0.2503%
01-6N-29-150V-0738-0000	MCMAHON JOHN M & NANETTE	Oceanfront	\$2,194,500	1	\$261.68	0.2696%
01-6N-29-150V-0739-0000	MARAMREDDY PADMANABH R &	Oceanfront	\$1,881,000	1	\$237.69	0.2310%
01-6N-29-150V-0740-0000	SNOW JOHN W & CAROLYN K	Oceanfront	\$2,173,600	1	\$260.08	0.2670%
01-6N-29-150V-0741-0000	MISERA MICHAEL & COLLEEN	Oceanfront	\$2,340,800	1	\$272.87	0.2875%
01-6N-29-150V-0742-0000	BRUAL PETER &	Oceanfront	\$2,006,400	1	\$247.28	0.2464%
01-6N-29-150C-0001-0000	WOOD THOMAS I TRUSTEE	Oceanfront	\$3,334,818	1	\$348.92	0.4096%
01-6N-29-150C-0002-0000	TERWILLIGER PATRICIA B	Oceanfront	\$1,800,000	1	\$231.49	0.2211%
01-6N-29-150C-0003-0000	SCHROEDER DONALD J & DEIRDRE C	Oceanfront	\$3,410,758	1	\$354.73	0.4189%
01-6N-29-150C-0004-0000	ROBERTS PIERCE J JR	Oceanfront	\$1,800,000	1	\$231.49	0.2211%
01-6N-29-150C-0005-0000	OSTA SALIM M	Oceanfront	\$1,800,000	1	\$231.49	0.2211%
01-6N-29-150C-0006-0000	PROCKOW I ERIC TRUSTEE	Oceanfront	\$3,600,000	1	\$369.21	0.4422%
01-6N-29-150C-0008-0000	ANDREWS KATHLEEN TRUSTEE	Oceanfront	\$4,211,558	1	\$416.00	0.5173%
01-6N-29-150C-0009-0000	BERKMAN DAVID & BETTY L	Oceanfront	\$2,130,000	1	\$256.74	0.2616%
01-6N-29-150C-0010-0000	WELDON THOMAS D	Oceanfront	\$2,130,000	1	\$256.74	0.2616%

## SAISS MAINTENANCE ASSESSMENT ROLL 2008-2009

PARCEL NUMBER	PARCEL NAME	SUBAREA	JUST VALUE	ERU	PROPOSED ASSMT	%
01-6N-29-0200-0001-0000	GILLIAM THOMAS A TRUSTEE &	East	\$640,524	1	\$136.86	0.2541%
01-6N-29-0200-0002-0000	CLARK HUBERT L SR & CHRISTINE	East	\$998,062	1	\$166.15	0.3959%
01-6N-29-0200-0004-0000	CLARKSON THOMAS R & PEGGY M	East	\$350,000	1	\$113.06	0.1388%
01-6N-29-0200-0005-0000	FISK RICHARD L & PAMELA H	East	\$984,320	1	\$165.02	0.3905%
01-6N-29-0200-0007-0000	MILLS BROOKE S TRUSTEE OF THE	East	\$588,616	1	\$132.61	0.2335%
01-6N-29-0200-0008-0000	SABADIE PATRICK A & SUSAN LEE	East	\$772,826	1	\$147.70	0.3066%
01-6N-29-0200-0009-0000	MILLS DAVID A & LINDA E	East	\$680,024	1	\$140.10	0.2697%
01-6N-29-0200-0010-0000	HAMMETT RICHARD M & MARY J	East	\$576,471	1	\$131.61	0.2287%
01-6N-29-0200-0011-0000	BOYD SUSAN P TRUSTEE	East	\$750,428	1	\$145.86	0.2977%
01-6N-29-0200-0012-0000	HILL GERALD & ELOISE	East	\$748,492	1	\$145.70	0.2969%
01-6N-29-0200-0013-0000	ROSS ROBERT W & DINA CUPPETT	East	\$804,183	1	\$150.27	0.3190%
01-6N-29-0200-0014-0000	O'DAY ARDITH Y TRUSTEE	East	\$597,767	1	\$133.36	0.2371%
01-6N-29-0200-0015-0000	O'DAY BRIAN T & SUSAN D	East	\$275,000	1	\$106.92	0.1091%
01-6N-29-0200-0016-0000	POMM RAYMOND M & HEIDI	East	\$737,044	1	\$144.77	0.2924%
01-6N-29-0200-0017-0000	DUNKEL ROBERT H & LAURA S	East	\$508,129	1	\$126.01	0.2016%
01-6N-29-0200-0018-0000	MEAKIN CHARLES J III TRUSTEE	East	\$656,812	1	\$138.19	0.2605%
01-6N-29-0200-0019-0000	GALLO THOMAS J & BARBARA H	East	\$729,513	1	\$144.15	0.2894%
01-6N-29-0200-0020-0000	COMEAU CHARLES R & SUZANNE G	East	\$519,581	1	\$126.95	0.2061%
01-6N-29-0200-0021-0000	GEMUNDER JOEL F	East	\$1,148,744	1	\$178.49	0.4557%
01-6N-29-0200-0022-0000	ROMAN PAUL M & TERRY C BLUM	East	\$679,439	1	\$140.05	0.2695%
01-6N-29-0200-0023-0000	COTE MICHAEL R & PAUL N (TIC)	East	\$714,062	1	\$142.88	0.2832%
01-6N-29-0200-0024-0000	WESTCOTT ANGELYN S	East	\$733,424	1	\$144.47	0.2909%
01-6N-29-0200-0025-0000	GINN MICHAEL W & JEAN J	East	\$563,286	1	\$130.53	0.2234%
01-6N-29-0200-0026-0000	RUBIN GARY M & JACQUELINE S	East	\$646,595	1	\$137.36	0.2565%
01-6N-29-0200-0027-0000	ATKINSON STEWART & KATHALEEN P	East	\$835,955	1	\$152.87	0.3316%
01-6N-29-0200-0028-0000	KNOWLTON INVESTMENT LLC	East	\$966,556	1	\$163.57	0.3834%
01-6N-29-0200-0029-0000	SEEGER DIANE K TRUSTEE	East	\$615,080	1	\$134.78	0.2440%
01-6N-29-0200-0030-0000	CLARK CHRISTINE & H L SR	East	\$538,451	1	\$128.50	0.2136%
01-6N-29-0200-0031-0000	SMITH CARL H & DIANNE P	East	\$901,426	1	\$158.23	0.3576%
01-6N-29-0200-0033-0000	MILLEN DONALD W & ELIZABETH W	East	\$275,000	1	\$106.92	0.1091%
01-6N-29-0200-0034-0000	TOMPKINS KATHRYN S TRUSTEE	East	\$691,593	1	\$141.04	0.2743%
01-6N-29-0200-0035-0000	CATES DWIGHT H	East	\$275,000	1	\$106.92	0.1091%
01-6N-29-0200-0036-0000	KREBS CHRISTOPHER M	East	\$731,507	1	\$144.31	0.2902%
01-6N-29-0200-0037-0010	RINEHART MOLLY F	East	\$137,500	1	\$95.65	0.0545%
01-6N-29-0200-0038-0000	RINEHART MOLLY FORD TRUSTEE	East	\$719,339	1	\$143.32	0.2853%
01-6N-29-0200-0039-0000	STEARNS FRANKLYN C & KATHLEEN	East	\$275,000	1	\$106.92	0.1091%
01-6N-29-0200-0040-0000	CROWLEY JOHN J & K ABINA	East	\$636,782	1	\$136.55	0.2526%
01-6N-29-0200-0041-0000	HENNEIN SWAILEIM S & SAMEERA R	East	\$275,000	1	\$106.92	0.1091%
01-6N-29-0200-0042-0000	MILLER THOMAS III & A MICHELLE	East	\$275,000	1	\$106.92	0.1091%
01-6N-29-0200-0043-0000	BEHREND SAMUEL IV	East	\$553,993	1	\$129.77	0.2198%
01-6N-29-0200-0044-0000	GILSTRAP MICHAEL L & BRENDA N	East	\$558,319	1	\$130.13	0.2215%
01-6N-29-0200-0045-0000	REAMY MORRIS R & ANN L	East	\$527,803	1	\$127.63	0.2094%
01-6N-29-0200-0046-0000	HEMPHILL JOSEPH & ROBIN F	East	\$397,098	1	\$116.92	0.1575%
01-6N-29-0200-0047-0000	WALLACE THOMAS L SR & SANDRA	East	\$401,077	1	\$117.25	0.1591%
01-6N-29-0200-0048-0000	HUBERT BENJAMIN F & KATHY R	East	\$574,000	1	\$131.41	0.2277%
01-6N-29-0200-0049-0000	DEAN DOUGLAS C & JOAN	East	\$784,692	1	\$148.67	0.3113%
01-6N-29-0200-0051-0000	BALDWIN CHARLES W &	East	\$455,152	1	\$121.68	0.1805%
01-6N-29-0200-0052-0000	GRANT JOAN A TRUSTEE	East	\$445,134	1	\$120.85	0.1766%
01-6N-29-0200-0053-0000	SCHAEFER HADLEY P & MARY ELLEN	East	\$435,049	1	\$120.03	0.1726%
01-6N-29-0200-0054-0000	SATURDAY JEFFREY B & KAREN R	East	\$1,030,947	1	\$168.84	0.4089%
01-6N-29-0200-0056-0000	JACOBSON ROBERT & SUSAN W	East	\$479,562	1	\$123.67	0.1902%
01-6N-29-0200-0057-0000	HARDY JOHN R & ANNE B	East	\$572,991	1	\$131.33	0.2273%
01-6N-29-0200-0058-0000	MEADOWS JONATHAN A & COURTNEY	East	\$703,714	1	\$142.04	0.2791%
01-6N-29-0200-0060-0000	SANDERS CURTIS R & DOROTHY E	East	\$604,397	1	\$133.90	0.2397%
01-6N-29-0201-0002-0000	TANNER WAYNE A & TERESSA M	East	\$225,000	1	\$102.82	0.0893%
01-6N-29-0201-0003-0000	MILANA PAUL F & SUSAN L	East	\$225,000	1	\$102.82	0.0893%

## SAISS MAINTENANCE ASSESSMENT ROLL 2008-2009

PARCEL NUMBER	PARCEL NAME	SUBAREA	JUST VALUE	ERU	PROPOSED ASSMT	%
01-6N-29-0201-0004-0000	FEDORKO FREDERICK J &	East	\$476,400	1	\$123.42	0.1890%
01-6N-29-0201-0006-0000	LAING BRIEN & LOIS G	East	\$959,664	1	\$163.00	0.3807%
01-6N-29-0201-0008-0000	FERDON RANDALL B & BARBARA B	East	\$522,708	1	\$127.21	0.2073%
01-6N-29-0201-0009-0000	STOKES JOHN L & DOROTHY B	East	\$627,717	1	\$135.81	0.2490%
01-6N-29-0201-0010-0000	COMRIE REGINA & BRUCE TRUSTEES	East	\$453,068	1	\$121.50	0.1797%
01-6N-29-0201-0011-0000	FREEMAN NEAL & JANE	East	\$612,838	1	\$134.59	0.2431%
01-6N-29-0201-0012-0000	GROCE ROBERT & DONNA H	East	\$478,535	1	\$123.59	0.1898%
01-6N-29-0201-0013-0000	BORUSOVIC STEPHEN J	East	\$591,469	1	\$132.84	0.2346%
01-6N-29-0201-0014-0000	SELLERS JAMES B JR & ALISON C	East	\$614,772	1	\$134.75	0.2439%
01-6N-29-0201-0015-0000	SMITH TAVIT K &	East	\$303,750	1	\$109.27	0.1205%
01-6N-29-0201-0016-0000	TRIBUZIO DOMINIQUE	East	\$303,750	1	\$109.27	0.1205%
01-6N-29-0201-0017-0000	KOPPEL CHRISTIAN L & M CECILIA	East	\$853,943	1	\$154.34	0.3387%
01-6N-29-0201-0018-0000	HAMMER DANIEL W & ANNE T	East	\$817,069	1	\$151.32	0.3241%
01-6N-29-0201-0019-0000	GREENBLUM JESSE & CATHERINE M	East	\$651,663	1	\$137.77	0.2585%
01-6N-29-0201-0020-0000	LUKE SCARLETT S	East	\$595,482	1	\$133.17	0.2362%
01-6N-29-0201-0021-0000	LOMBARDI PAUL F & MARY LYNN	East	\$225,000	1	\$102.82	0.0893%
01-6N-29-0201-0022-0000	DUFFUS ROBERT H & BARBARA F	East	\$583,108	1	\$132.16	0.2313%
01-6N-29-0201-0023-0000	WYMAN DENNIS GEORGE	East	\$564,531	1	\$130.64	0.2239%
01-6N-29-0201-0024-0000	BRADDOCK THOMAS H & MARY J	East	\$225,000	1	\$102.82	0.0893%
01-6N-29-0201-0025-0000	LUEBKE DONALD V & PAULA J	East	\$612,996	1	\$134.61	0.2432%
01-6N-29-0201-0026-0000	MCCARTHY PATRICK B & JANIS M	East	\$498,150	1	\$125.20	0.1976%
01-6N-29-0201-0027-0000	PRICE ROY H & PATRICIA J	East	\$225,000	1	\$102.82	0.0893%
01-6N-29-0201-0028-0000	CRISP ALLISON R	East	\$540,517	1	\$128.67	0.2144%
01-6N-29-0201-0029-0000	SALTMARSH ERNEST O &	East	\$225,000	1	\$102.82	0.0893%
01-6N-29-0201-0030-0000	SONPAL JANET K TRUSTEE	East	\$521,154	1	\$127.08	0.2067%
01-6N-29-0201-0031-0000	NEESE BRENT P & TAYVE G	East	\$572,653	1	\$131.30	0.2272%
01-6N-29-0201-0032-0000	GOLDBERG VICTOR Y	East	\$581,479	1	\$132.02	0.2307%
01-6N-29-0201-0033-0000	MARMON ANTHONY C & JOY A	East	\$586,496	1	\$132.43	0.2326%
01-6N-29-0201-0034-0000	AMELIE INVESTMENTS LTD	East	\$603,217	1	\$133.80	0.2393%
01-6N-29-0201-0035-0000	LARKIN JEAN TRUSTEE	East	\$497,938	1	\$125.18	0.1975%
01-6N-29-0201-0036-0000	MATTEY GEORGE J & MYRTLE R	East	\$200,000	1	\$100.77	0.0793%
01-6N-29-0201-0037-0000	MATTEY GEORGE J & MYRTLE R	East	\$638,658	1	\$136.71	0.2533%
01-6N-29-0201-0038-0000	KARSKO JOYCE E	East	\$391,804	1	\$116.49	0.1554%
01-6N-29-0201-0039-0000	IIRRV LLC	East	\$420,720	1	\$118.85	0.1669%
01-6N-29-0201-0040-0000	SCHOELL RICHARD A & BARBARA A	East	\$501,145	1	\$125.44	0.1988%
01-6N-29-0201-0041-0000	SMITH TAVIT K &	East	\$200,000	1	\$100.77	0.0793%
01-6N-29-0201-0042-0000	KURUC JOHN S & JOANN M	East	\$579,825	1	\$131.89	0.2300%
01-6N-29-0201-0043-0000	GREGORY LINDA W	East	\$444,968	1	\$120.84	0.1765%
01-6N-29-0201-0044-0000	GRAY RICHARD E L/E	East	\$646,574	1	\$137.36	0.2565%
01-6N-29-0201-0045-0000	THOMAS PEARLINE Y	East	\$564,986	1	\$130.67	0.2241%
01-6N-29-0201-0046-0000	HARGREAVES PAUL J & SHIRLEY B	East	\$425,064	1	\$119.21	0.1686%
01-6N-29-0201-0047-0000	CABANISS EDA H	East	\$476,130	1	\$123.39	0.1889%
01-6N-29-0201-0048-0000	CABANISS EDA H	East	\$200,000	1	\$100.77	0.0793%
01-6N-29-0201-0049-0000	SCHULE ROBERT M TRUSTEE	East	\$585,364	1	\$132.34	0.2322%
01-6N-29-0201-0050-0000	SMALL ALAN E & DOROTHY	East	\$421,247	1	\$118.90	0.1671%
01-6N-29-0201-0051-0000	SULLIVAN D DELORES	East	\$514,570	1	\$126.54	0.2041%
01-6N-29-0201-0052-0000	SIMON JOSEPH ERIC MD &	East	\$649,654	1	\$137.61	0.2577%
01-6N-29-0201-0053-0000	JEWELL SANDRA E	East	\$200,000	1	\$100.77	0.0793%
01-6N-29-0201-0058-0000	GIRTON KARL R & FELECIA H	East	\$200,000	1	\$100.77	0.0793%
01-6N-29-0201-0059-0000	HEARD WILLIAM C & MARY KAY	East	\$331,476	1	\$111.54	0.1315%
01-6N-29-0201-0060-0000	CROWLEY MARIANNE	East	\$686,040	1	\$140.59	0.2721%
01-6N-29-0201-0061-0000	CROWLEY MARIANNE &	East	\$200,000	1	\$100.77	0.0793%
01-6N-29-0201-0066-0000	IRWIN WILLIAM R & PATRICIA H	East	\$482,166	1	\$123.89	0.1913%
01-6N-29-0201-0068-0000	ANDERSON JANET H TRUSTEE	East	\$782,889	1	\$148.52	0.3106%
01-6N-29-0201-0069-0000	PLATTE CURTIS JR (2/3%)TRSTEES	East	\$522,398	1	\$127.18	0.2072%
01-6N-29-0201-0070-0000	PARKER THADDEUS C & MARGARET E	East	\$461,248	1	\$122.17	0.1830%

## SAISS MAINTENANCE ASSESSMENT ROLL 2008-2009

PARCEL NUMBER	PARCEL NAME	SUBAREA	JUST VALUE	ERU	PROPOSED ASSMT	%
01-6N-29-0201-0071-0000	HEIKKENEN JACQUELYN EST	East	\$817,959	1	\$151.40	0.3245%
01-6N-29-0201-0073-0000	FLAHIVE JOHN H & MARIANN G	East	\$439,432	1	\$120.39	0.1743%
01-6N-29-0201-0074-0000	HILLES WILLIAM C & ELIZABETH S	East	\$250,000	1	\$104.87	0.0992%
01-6N-29-0201-0075-0000	HILLES WILLIAM C & ELIZABETH S	East	\$536,116	1	\$128.31	0.2127%
01-6N-29-0201-0076-0000	PADEN MARCUS W	East	\$452,871	1	\$121.49	0.1796%
01-6N-29-0201-0077-0000	PIERCE JANICE C	East	\$851,778	1	\$154.17	0.3379%
01-6N-29-0201-0079-0000	MAILEY EDWARD J & ANN T	East	\$516,364	1	\$126.69	0.2048%
01-6N-29-0201-0080-0000	MILLS LAURA L	East	\$450,625	1	\$121.30	0.1788%
01-6N-29-0201-0081-0000	EDWARDS GLEN J & ROBIN B	East	\$603,603	1	\$133.84	0.2394%
01-6N-29-0201-0082-0000	KIMMEL J STEPHEN & CAROL M	East	\$487,462	1	\$124.32	0.1934%
01-6N-29-0201-0083-0000	SALTMARSH ERNEST O	East	\$250,000	1	\$104.87	0.0992%
01-6N-29-0201-0084-0000	HORNBERGER JOHN W & BARBARA S	East	\$463,307	1	\$122.34	0.1838%
01-6N-29-0201-0085-0000	STRUNK R BRIAN & CAROLYN	East	\$421,740	1	\$118.94	0.1673%
01-6N-29-0201-0086-0000	YATES WILLIAM M & PEGGY D	East	\$417,554	1	\$118.60	0.1656%
01-6N-29-0201-0087-0000	SMITH RAYMOND W & VIRGINIA L	East	\$500,938	1	\$125.43	0.1987%
01-6N-29-0201-0088-0000	BEAVIN THOMAS D & BARBARA B	East	\$430,827	1	\$119.68	0.1709%
01-6N-29-0201-0089-0000	DOUGHERTY THOMAS F & VICKI	East	\$200,000	1	\$100.77	0.0793%
01-6N-29-0201-0090-0000	DOUGHERTY THOMAS F	East	\$515,681	1	\$126.63	0.2046%
01-6N-29-0201-0091-0000	ROCKE CHRISTOPHER J & KAREN M	East	\$336,452	1	\$111.95	0.1335%
01-6N-29-0201-0092-0000	STRICKLAND DONNIE E & SHARON C	East	\$479,593	1	\$123.68	0.1902%
01-6N-29-0201-0093-0000	REESE MARTYN C & DALE S	East	\$200,000	1	\$100.77	0.0793%
01-6N-29-0201-0094-0000	JACKSON KAREN K	East	\$444,660	1	\$120.82	0.1764%
01-6N-29-0201-0095-0000	MOORE ROGER D & EDITH D	East	\$429,123	1	\$119.54	0.1702%
01-6N-29-0201-0096-0000	PORTER WILLIAM A & KATHLEEN G	East	\$389,057	1	\$116.26	0.1543%
01-6N-29-0201-0097-0000	WAGES THOMAS A & BARBARA W	East	\$524,088	1	\$127.32	0.2079%
01-6N-29-0201-0098-0000	NORTON GEORGE & PATRICIA	East	\$200,000	1	\$100.77	0.0793%
01-6N-29-0201-0099-0000	MAHAR ALICIA ANN	East	\$367,929	1	\$114.53	0.1459%
01-6N-29-0201-0100-0000	PRICE RONALD F & DEBORAH L	East	\$635,780	1	\$136.47	0.2522%
01-6N-29-0202-0101-0000	SALTMARSH ERNEST O	East	\$488,925	1	\$124.44	0.1939%
01-6N-29-0202-0102-0000	LELLI ALEXANDER JR & JANET S	East	\$225,000	1	\$102.82	0.0893%
01-6N-29-0202-0103-0000	CLUCAS GEORGE L & MARIA G	East	\$488,722	1	\$124.42	0.1939%
01-6N-29-0202-0104-0000	CROWLEY CATHLEEN G & JOHN P	East	\$501,606	1	\$125.48	0.1990%
01-6N-29-0202-0105-0000	OWEN VALLA I TRUSTEE (1/2%) &	East	\$589,395	1	\$132.67	0.2338%
01-6N-29-0202-0106-0000	VULCANO WILLARD M & MARY ANNE	East	\$670,708	1	\$139.33	0.2661%
01-6N-29-0202-0107-0000	ADELMAN ROBERT P (10% INT) &	East	\$497,380	1	\$125.13	0.1973%
01-6N-29-0202-0108-0000	MILLER JEAN C TRUSTEE	East	\$225,000	1	\$102.82	0.0893%
01-6N-29-0202-0109-0000	DAVIDHEISER RICHARD & BARBARA	East	\$433,151	1	\$119.87	0.1718%
01-6N-29-0202-0110-0000	FRANK WILLIAM P & JEAN O	East	\$592,069	1	\$132.89	0.2349%
01-6N-29-0202-0111-0000	NORRIS JEFFREY C & KIMBERLY L	East	\$550,892	1	\$129.52	0.2185%
01-6N-29-0202-0112-0000	MOSTELLER RICHARD G	East	\$225,000	1	\$102.82	0.0893%
01-6N-29-0202-0113-0000	MOSTELLER RICHARD G	East	\$820,283	1	\$151.59	0.3254%
01-6N-29-0202-0114-0000	MOSTELLER RICHARD G	East	\$225,000	1	\$102.82	0.0893%
01-6N-29-0202-0115-0000	POWERS JOHN F & CHARLENE	East	\$469,742	1	\$122.87	0.1863%
01-6N-29-0202-0116-0000	SCHMUNK VIRGINIA	East	\$225,000	1	\$102.82	0.0893%
01-6N-29-0202-0117-0000	ROTATORI JEFFREY J & ANN H	East	\$225,000	1	\$102.82	0.0893%
01-6N-29-0202-0118-0000	WEST DONNA P	East	\$492,536	1	\$124.74	0.1954%
01-6N-29-0202-0119-0000	WIENER LEO & VIRGINIA	East	\$525,300	1	\$127.42	0.2084%
01-6N-29-0202-0121-0000	REISNER ROBERT	East	\$225,000	1	\$102.82	0.0893%
01-6N-29-0202-0122-0000	MILLER JEAN COMBS TRUSTEE	East	\$443,577	1	\$120.73	0.1760%
01-6N-29-0202-0123-0000	LEE GILBERT W SR	East	\$225,000	1	\$102.82	0.0893%
01-6N-29-0202-0124-0000	GARWOOD THOMAS C JR & BARBARA	East	\$536,447	1	\$128.33	0.2128%
01-6N-29-0202-0125-0000	CURRAN JOHN P & JEANNE	East	\$555,995	1	\$129.94	0.2205%
01-6N-29-0202-0126-0000	MONROE ROLAND JR & E TRUSTEES	East	\$480,722	1	\$123.77	0.1907%
01-6N-29-0202-0127-0000	LONG ROBERT A & ELIZABETH R	East	\$507,970	1	\$126.00	0.2015%
01-6N-29-0202-0128-0000	CLEVELAND JOHN M & ELLEN B	East	\$542,808	1	\$128.86	0.2153%
01-6N-29-0202-0129-0000	BROWN ROBERT & JANE TRUSTEES	East	\$586,772	1	\$132.46	0.2328%



## SAISS MAINTENANCE ASSESSMENT ROLL 2008-2009

PARCEL NUMBER	PARCEL NAME	SUBAREA	JUST VALUE	ERU	PROPOSED ASSMT.	%
01-6N-29-0202-0130-0000	DONOVAN DORAN W F	East	\$557,573	1	\$130.07	0.2212%
01-6N-29-0202-0131-0000	WALLACE MARIANNE C & ANDREW L	East	\$1,106,174	1	\$175.00	0.4388%
01-6N-29-0202-0133-0000	PANELLA CHARLES N & PATSY L	East	\$1,853,505	1	\$236.22	0.7352%
01-6N-29-0202-0136-0000	ROBB DAVID & ADELAIDE (1/3) &	East	\$663,623	1	\$138.75	0.2632%
01-6N-29-0202-0137-0000	CIPRIANO MICHAEL & JOAN	East	\$617,541	1	\$134.98	0.2450%
01-6N-29-0202-0138-0000	WRIGHT MARTHA C TRUST &	East	\$708,446	1	\$142.42	0.2810%
01-6N-29-0202-0139-0000	BRYANT NORMAN F & JANIS C	East	\$537,179	1	\$128.39	0.2131%
01-6N-29-0202-0140-0000	PILLANS CHARLES P III & JUDITH	East	\$636,942	1	\$136.57	0.2527%
01-6N-29-0202-0141-0000	MOSTELLER RICHARD G TRUSTEE	East	\$225,000	1	\$102.82	0.0893%
01-6N-29-0202-0142-0000	CARDINALE LINDA M	East	\$395,944	1	\$116.82	0.1571%
01-6N-29-0202-0143-0000	KAMMAN GERALD J L/E	East	\$406,215	1	\$117.67	0.1611%
01-6N-29-0202-0144-0000	RILEY BARBARA L/E	East	\$399,040	1	\$117.08	0.1583%
01-6N-29-0202-0145-0000	EHLERS ELAINE B	East	\$352,486	1	\$113.26	0.1398%
01-6N-29-0202-0146-0000	THOMPSON DAVIDSON W & ADELAIDE	East	\$486,270	1	\$124.22	0.1929%
01-6N-29-0202-0147-0000	BISSON JAMES H III & SUSAN W	East	\$471,358	1	\$123.00	0.1870%
01-6N-29-0202-0148-0000	COMFORT JEFFREY & SUSAN (2/3)&	East	\$420,433	1	\$118.83	0.1668%
01-6N-29-0202-0149-0000	LITTLE S MICHAEL & RENEE S	East	\$440,255	1	\$120.45	0.1746%
01-6N-29-0202-0150-0000	SOMERVILLE RONALD G &	East	\$470,565	1	\$122.94	0.1867%
01-6N-29-0203-0001-0000	BURNS R THOMAS & ANN M	East	\$455,012	1	\$121.66	0.1805%
01-6N-29-0203-0002-0000	PASCALE B ROBERT & PHYLLIS R	East	\$225,000	1	\$102.82	0.0893%
01-6N-29-0203-0003-0000	HOLLAND JAMES J & CATHERINE A	East	\$518,847	1	\$126.89	0.2058%
01-6N-29-0203-0004-0000	ALEXANDRE MANUEL J & KATHLEEN	East	\$225,000	1	\$102.82	0.0893%
01-6N-29-0850-000C-0010	STAHL SUSAN WOOD TRUSTEE	East	\$1,350	1	\$84.50	0.0005%
01-6N-29-0850-0001-0000	CONNOLLY JOHN W JR & ANNE L	East	\$704,869	1	\$142.13	0.2796%
01-6N-29-0850-0003-0000	TEGALL RODNEY B & PATRICIA G	East	\$582,223	1	\$132.08	0.2310%
01-6N-29-0850-0004-0000	DERAISMES JOHN F TRUSTEE	East	\$641,952	1	\$136.98	0.2546%
01-6N-29-0850-0005-0000	TROXELL D CHASE & CAROL W	East	\$563,096	1	\$130.52	0.2234%
01-6N-29-0850-0006-0000	PRINCE RENTAL & LEASING	East	\$185,267	1	\$99.57	0.0735%
01-6N-29-0850-0007-0000	SCHROEDER DENNIS A & SHERRY L	East	\$465,922	1	\$122.56	0.1848%
01-6N-29-0850-0008-0000	JENNINGS WILLIAM N & JEANNE C	East	\$629,632	1	\$135.97	0.2498%
01-6N-29-0850-0009-0000	BOOVA PATRICK J & MICHELE H	East	\$627,180	1	\$135.77	0.2488%
01-6N-29-0850-0010-0000	PODSAKOFF PHILIP M &	East	\$607,248	1	\$134.13	0.2409%
01-6N-29-0850-0011-0000	SMITH DONALD G & KATHLEEN M	East	\$456,098	1	\$121.75	0.1809%
01-6N-29-0850-0012-0000	STOCKER JAMES & ANNETTE TRSTES	East	\$582,064	1	\$132.07	0.2309%
01-6N-29-0850-0014-0000	BORNHAUSER THOMAS A	East	\$673,593	1	\$139.57	0.2672%
01-6N-29-0850-0015-0000	MOSER WILLIAM S & ANN E	East	\$588,462	1	\$132.60	0.2334%
01-6N-29-0850-0016-0000	BOCHNOWSKI DAVID & ANN	East	\$716,538	1	\$143.09	0.2842%
01-6N-29-0850-0017-0000	AXETELL KENNETH W JR & MARY E	East	\$646,160	1	\$137.32	0.2563%
01-6N-29-0850-0018-0000	GENTLES SAMUEL T SR & DIANA L	East	\$619,938	1	\$135.17	0.2459%
01-6N-29-0850-0019-0000	STAHL SUSAN W TRUSTEE	East	\$958,928	1	\$162.94	0.3804%
01-6N-29-0850-0020-0000	MACLEOD BARBARA B TRUSTEE	East	\$300,000	1	\$108.97	0.1190%
01-6N-29-0850-0021-0000	MACLEOD BARBARA B TRUSTEE	East	\$562,595	1	\$130.48	0.2232%
01-6N-29-0850-0022-0000	ELLIS BARBARA	East	\$669,576	1	\$139.24	0.2656%
01-6N-29-0850-0023-0000	RADNEY LISTON E JR & MATIE M	East	\$717,347	1	\$143.15	0.2846%
01-6N-29-0850-0024-0000	PLOSSER CHARLES I & JANET S	East	\$781,098	1	\$148.38	0.3098%
01-6N-29-0850-0025-0000	KIMBROUGH W H JR	East	\$560,029	1	\$130.27	0.2221%
01-6N-29-0850-0026-0000	BRADY TERRY	East	\$626,505	1	\$135.71	0.2485%
01-6N-29-0850-0027-0000	WAITE STEVEN B & ELIZABETH E	East	\$705,919	1	\$142.22	0.2800%
02-6N-29-DCLO-0001-0000	ABOOD FREDERICK J JR & THERESA	East	\$611,859	1	\$134.51	0.2427%
02-6N-29-DCLO-0002-0000	TAYLOR JANET I TRUSTEE	East	\$576,336	1	\$131.60	0.2286%
02-6N-29-DCLO-0003-0000	TOOLEY DAVID R & CAROLYN S	East	\$611,022	1	\$134.44	0.2424%
02-6N-29-DCLO-0004-0000	GAVRON RUSSELL JR & SHARON	East	\$577,644	1	\$131.71	0.2291%
02-6N-29-DCLO-0005-0000	JAPOWICZ LEONARD & EVA	East	\$620,356	1	\$135.21	0.2461%
02-6N-29-DCLO-0006-0000	COLEN LIJANA R TRUSTEE	East	\$581,543	1	\$132.03	0.2307%
02-6N-29-DCLO-0007-0000	MALLORY LEWIS B & ANNE S	East	\$618,180	1	\$135.03	0.2452%
02-6N-29-DCLO-0008-0000	ROBBINS KENNETH M & CLAIRE M	East	\$565,506	1	\$130.71	0.2243%

## SAISS MAINTENANCE ASSESSMENT ROLL 2008-2009

PARCEL NUMBER	PARCEL NAME	SUBAREA	JUST VALUE	ERU	PROPOSED ASSMT	%
02-6N-29-DCLO-0009-0000	DAVIS JOSEPH R & MICHELE G	East	\$653,083	1	\$137.89	0.2591%
02-6N-29-DCLO-0011-0000	GREEN A CHRISTIAN DR TRUSTEE	East	\$615,522	1	\$134.81	0.2442%
02-6N-29-DCLO-0013-0000	BURN STANLEY B & LYNN M	East	\$618,561	1	\$135.06	0.2454%
02-6N-29-DCLO-0015-0000	CLEARY JOSEPH S & LAURIE C	East	\$617,385	1	\$134.96	0.2449%
02-6N-29-DCLO-0017-0000	MILHOUS CHRISTOPHER & JESSICA	East	\$689,505	1	\$140.87	0.2735%
02-6N-29-DCLO-0019-0000	HANKS ROBERT P & MARY LYNN	East	\$687,707	1	\$140.73	0.2728%
02-6N-29-DCLO-0021-0000	BUHLER H DIANE & JERRY D	East	\$691,355	1	\$141.02	0.2742%
02-6N-29-DCLO-0023-0000	SANDERS LARRY S & BONNIE E	East	\$679,380	1	\$140.04	0.2695%
02-6N-29-DCLO-0025-0000	BUCHER KIM L & CONCETTA	East	\$683,307	1	\$140.36	0.2710%
02-6N-29-DCLO-0027-0000	KURUC JOHN S & JOANN M	East	\$686,031	1	\$140.59	0.2721%
02-6N-29-DCLO-0029-0000	BRANDT JOHN A & DEBORAH M	East	\$678,036	1	\$139.93	0.2690%
02-6N-29-DCLO-0031-0000	MANHEIM MICHAEL J & MARGERY B	East	\$682,423	1	\$140.29	0.2707%
02-6N-29-DCLO-0033-0000	ROUNSAVILLE NANCY	East	\$694,379	1	\$141.27	0.2754%
02-6N-29-DCLO-0035-0000	DEVANE SAM B & DENISE M	East	\$680,358	1	\$140.12	0.2699%
02-6N-29-DCLO-0037-0000	O'DAY DANIEL P & MARA TRUSTEES	East	\$753,645	1	\$146.13	0.2990%
02-6N-29-DCLO-0039-0000	BILLINGTON STUART S & NANCY	East	\$756,468	1	\$146.36	0.3001%
02-6N-29-DCLO-0041-0000	HANSEN SUSAN C &	East	\$737,693	1	\$144.82	0.2926%
02-6N-29-DCLO-0043-0000	DAVIS WINGFIELD AUSTIN JR	East	\$754,548	1	\$146.20	0.2993%
02-6N-29-DCLO-0045-0000	WERNER PETER &	East	\$771,752	1	\$147.61	0.3061%
02-6N-29-DCLO-0047-0000	CLARK THOMAS B & MAREA G	East	\$759,327	1	\$146.59	0.3012%
02-6N-29-DCLO-0049-0000	PRICE ROBERT W & BRENDA K	East	\$552,322	1	\$129.63	0.2191%
02-6N-29-DCLO-0051-0000	RION GWENDLYN M & WILLIAM D	East	\$559,304	1	\$130.21	0.2219%
00-00-30-0546-0024-0000	CRAWFORD THOMAS J & JULIA E	East	\$585,182	1	\$132.33	0.2321%
00-00-30-0546-0025-0000	MORGAN JAMES JR L/E	East	\$572,749	1	\$131.31	0.2272%
00-00-30-0546-0026-0000	WEAVER JOHN W & DELORES L	East	\$747,693	1	\$145.64	0.2966%
00-00-30-0546-0027-0000	FRICK HELEN L	East	\$769,187	1	\$147.40	0.3051%
00-00-30-0546-0028-0000	RENEO JESS S & MARY ANN	East	\$740,471	1	\$145.05	0.2937%
00-00-30-0546-0029-0000	ADAMS J DENNIS & LILLIAN J	East	\$707,049	1	\$142.31	0.2805%
00-00-30-0546-0030-0000	KEIM THOMAS R & LOUISE L	East	\$744,913	1	\$145.41	0.2955%
00-00-30-0546-0031-0000	MACKAY JAMES L & LOUISE	East	\$747,047	1	\$145.59	0.2963%
01-6N-29-V290-1201-0000	LYONS JESSE M & BONNIE E	East	\$290,000	1	\$108.15	0.1150%
01-6N-29-V290-1202-0000	O'BRIEN MARYSE ANN	East	\$290,000	1	\$108.15	0.1150%
01-6N-29-V290-1203-0000	MCDONALD DENISE	East	\$290,000	1	\$108.15	0.1150%
01-6N-29-V290-1204-0000	FLEMING JUDITH BELL	East	\$295,000	1	\$108.56	0.1170%
01-6N-29-V290-1205-0000	CHAMBERLIN WILLIAM F & JEANNE	East	\$290,000	1	\$108.15	0.1150%
01-6N-29-V290-1206-0000	JUERGENSMEYER JULIAN &	East	\$290,000	1	\$108.15	0.1150%
01-6N-29-V290-1207-0000	STEARNS FRANKLIN C & KATHLEEN	East	\$365,000	1	\$114.29	0.1448%
01-6N-29-V290-1208-0000	KAUER DONALD F & SUSAN W	East	\$332,750	1	\$111.65	0.1320%
01-6N-29-V290-1209-0000	BREEN FLORENCE L JR L/E	East	\$332,750	1	\$111.65	0.1320%
01-6N-29-V290-1210-0000	WILSON JANE TUPPER	East	\$332,750	1	\$111.65	0.1320%
01-6N-29-V290-1211-0000	MCFARLAN DOUGLAS R & NORMA J	East	\$407,750	1	\$117.79	0.1617%
01-6N-29-V290-1212-0000	FETHERSTON JAMES H & SHERRI C	East	\$332,750	1	\$111.65	0.1320%
01-6N-29-V290-1213-0000	HALL DENNIS A & LINDA E	East	\$357,750	1	\$113.70	0.1419%
01-6N-29-V290-1214-0000	EWING KATHERINE C TRUSTEE	East	\$332,750	1	\$111.65	0.1320%
01-6N-29-V290-1215-0000	HABIB PHILIP &	East	\$332,750	1	\$111.65	0.1320%
01-6N-29-V290-1216-0000	HALL ELIZABETH M &	East	\$332,750	1	\$111.65	0.1320%
01-6N-29-V290-1217-0000	SMYTHE EDWARD B & NANCY R	East	\$332,750	1	\$111.65	0.1320%
01-6N-29-V160-2001-0000	BILLINGS JOHN S TRUSTEE	East	\$352,878	1	\$113.30	0.1400%
01-6N-29-V160-2002-0000	DANIEL WILLIAM C & JANICE	East	\$352,878	1	\$113.30	0.1400%
01-6N-29-V160-2003-0000	GALVIN PATRICK J & LEANNE V	East	\$352,878	1	\$113.30	0.1400%
01-6N-29-V160-2004-0000	DUCCILLI HARRY JR & THELMA	East	\$352,878	1	\$113.30	0.1400%
01-6N-29-V160-2005-0000	BLOOD JOY BISHOP	East	\$388,166	1	\$116.19	0.1540%
01-6N-29-V160-2006-0000	KIRKENDALL JOHN N & CAROLYN A	East	\$388,166	1	\$116.19	0.1540%
01-6N-29-V160-2007-0000	VARNER HAROLD B & JOAN H	East	\$388,166	1	\$116.19	0.1540%
01-6N-29-V160-2008-0000	MCGEE VIRGINIA C	East	\$438,166	1	\$120.28	0.1738%
01-6N-29-V160-2009-0000	MUSE JOHN H & CAREY	East	\$388,166	1	\$116.19	0.1540%

## SAISS MAINTENANCE ASSESSMENT ROLL 2008-2009

PARCEL NUMBER	PARCEL NAME	SUBAREA	JUST VALUE	ERU	PROPOSED ASSMT	%
01-6N-29-V160-2010-0000	ASHMORE SIDNEY III & JENNIFER	East	\$388,166	1	\$116.19	0.1540%
01-6N-29-V160-2011-0000	SUTTLEHAN LINDA	East	\$273,007	1	\$106.75	0.1083%
01-6N-29-V160-2012-0000	RASCO SCOTT A & JOAN L	East	\$323,007	1	\$110.85	0.1281%
01-6N-29-V160-2013-0000	MCNICHOLS DAVID J & MARY C	East	\$273,007	1	\$106.75	0.1083%
01-6N-29-V160-2014-0000	SPARKS ROBERT L III & ELLEN M	East	\$323,007	1	\$110.85	0.1281%
01-6N-29-V160-2015-0000	SABA MARKUS & LYNNETTE G	East	\$273,007	1	\$106.75	0.1083%
01-6N-29-V160-2016-0000	PAULY MARGUERITE S	East	\$273,007	1	\$106.75	0.1083%
01-6N-29-V160-2017-0000	FOX EDWARD J & ELIZABETH M	East	\$273,007	1	\$106.75	0.1083%
01-6N-29-V160-2018-0000	GILLUM WILLARD & RUTH C	East	\$273,007	1	\$106.75	0.1083%
01-6N-29-V160-2019-0000	VILLANI VINCENT F & GAIL A	East	\$273,007	1	\$106.75	0.1083%
01-6N-29-V160-2020-0000	SCHMIDT MICHAEL C & LISA T	East	\$273,007	1	\$106.75	0.1083%
01-6N-29-V160-2021-0000	PAULY MARGUERITE S	East	\$298,007	1	\$108.80	0.1182%
01-6N-29-V160-2022-0000	WITT RONALD DEAN & VALERIE J	East	\$273,007	1	\$106.75	0.1083%
01-6N-29-V160-2023-0000	HULING BRIAN K & HEATHER	East	\$298,188	1	\$108.82	0.1183%
01-6N-29-V160-2024-0000	GENEVA PROPERTIES LLC	East	\$273,188	1	\$106.77	0.1084%
01-6N-29-V160-2025-0000	JAKOB DAVID A & CHERYL M &	East	\$248,188	1	\$104.72	0.0984%
01-6N-29-V160-2026-0000	BROOKS A PATRICK & JANICE O	East	\$248,188	1	\$104.72	0.0984%
01-6N-29-V160-2027-0000	PINKSTON WILLIAM E & PAMELA C	East	\$273,188	1	\$106.77	0.1084%
01-6N-29-V160-2028-0000	OWEN PATRICIA T	East	\$248,188	1	\$104.72	0.0984%
01-6N-29-V160-2029-0000	LIPUMA PETER & MARIE	East	\$248,188	1	\$104.72	0.0984%
01-6N-29-V160-2030-0000	CAMPBELL JAMES F & BETHANN &	East	\$248,188	1	\$104.72	0.0984%
01-6N-29-V160-2031-0000	WEINSTEIN ANDREW JAY &	East	\$248,188	1	\$104.72	0.0984%
01-6N-29-V160-2032-0000	WILLIAMS KEITH L & MARY R	East	\$248,188	1	\$104.72	0.0984%
01-6N-29-V160-2033-0000	SCHULZE WILLIAM	East	\$248,188	1	\$104.72	0.0984%
01-6N-29-V160-2034-0000	MACY JAMES A & LORETTA A	East	\$248,188	1	\$104.72	0.0984%
01-6N-29-V160-2035-0000	SMITH DAVID G & KATRINA F	East	\$388,166	1	\$116.19	0.1540%
01-6N-29-V160-2036-0000	TYLER STEVEN J & LAURA L A	East	\$388,166	1	\$116.19	0.1540%
01-6N-29-V160-2037-0000	SCHOONOVER KEVIN G & TERESA L	East	\$388,166	1	\$116.19	0.1540%
01-6N-29-V160-2038-0000	ALEXANDER KATHLEEN S	East	\$388,166	1	\$116.19	0.1540%
01-6N-29-V160-2039-0000	MCFADDEN MARY M TRUSTEE	East	\$388,166	1	\$116.19	0.1540%
01-6N-29-V160-2040-0000	RIDGWAY THEODORE SR & LOIS	East	\$388,166	1	\$116.19	0.1540%
01-6N-29-V160-2041-0000	GRAVEN TIMOTHY M & LINDA B	East	\$388,166	1	\$116.19	0.1540%
01-6N-29-V160-2042-0000	STOTTMANN MARY ELLEN & RICHARD	East	\$413,166	1	\$118.24	0.1639%
01-6N-29-V160-2043-0000	KARLOVEC LUCIEN B JR & SANDRA	East	\$388,166	1	\$116.19	0.1540%
01-6N-29-V160-2044-0000	ROOT JEAN M	East	\$388,166	1	\$116.19	0.1540%
01-6N-29-V160-2045-0000	FOLTZ SCOTT A & LESLEY W	East	\$352,878	1	\$113.30	0.1400%
01-6N-29-V160-2046-0000	RICCARDI LOUIS A & KATIANNE G	East	\$352,878	1	\$113.30	0.1400%
01-6N-29-V160-2047-0000	JANTZEN SALLY & NELSON TRSTEEES	East	\$352,878	1	\$113.30	0.1400%
01-6N-29-V160-2048-0000	PASSERO GARY W	East	\$352,878	1	\$113.30	0.1400%
01-6N-29-V160-2049-0000	HEIDER JEANETTE D	East	\$352,878	1	\$113.30	0.1400%
01-6N-29-V160-2050-0000	BALDWIN FLETCHER N JR & N T	East	\$352,878	1	\$113.30	0.1400%
01-6N-29-V160-2051-0000	ABSHIER STEPHEN & HEATHER T	East	\$388,166	1	\$116.19	0.1540%
01-6N-29-V160-2052-0000	MATHE GERALD E & JILL M	East	\$388,166	1	\$116.19	0.1540%
01-6N-29-V160-2053-0000	SCHOOLMAN GLORIA TRUSTEE	East	\$388,166	1	\$116.19	0.1540%
01-6N-29-V160-2054-0000	HUFFAKER LENORA & ROBERT	East	\$388,166	1	\$116.19	0.1540%
01-6N-29-V160-2055-0000	GRUBE PAUL G & MIMI G &	East	\$388,166	1	\$116.19	0.1540%
01-6N-29-V160-2056-0000	BOGHOSSIAN BERGE	East	\$388,166	1	\$116.19	0.1540%
01-6N-29-V160-2057-0000	YATES GEORGE & EILEEN M	East	\$388,166	1	\$116.19	0.1540%
01-6N-29-V160-2058-0000	BEACHWOOD ASSOCIATION LLC	East	\$388,166	1	\$116.19	0.1540%
01-6N-29-V160-2059-0000	RHODES ROBERT M & REA L	East	\$273,007	1	\$106.75	0.1083%
01-6N-29-V160-2060-0000	HOLZENDORF KING & KEVIN J	East	\$273,007	1	\$106.75	0.1083%
01-6N-29-V160-2061-0000	MOORE RICHARD E	East	\$273,007	1	\$106.75	0.1083%
01-6N-29-V160-2062-0000	FOGG GLENICE D TRUSTEE	East	\$273,007	1	\$106.75	0.1083%
01-6N-29-V160-2063-0000	SPENCER W THOMAS & PATRICIA R	East	\$273,007	1	\$106.75	0.1083%
01-6N-29-V160-2064-0000	HEFFERNAN MICHAEL R JR	East	\$273,007	1	\$106.75	0.1083%
01-6N-29-V160-2065-0000	LAWRENCE JAMES R & KARA R	East	\$323,007	1	\$110.85	0.1281%

## SAISS MAINTENANCE ASSESSMENT ROLL 2008-2009

PARCEL NUMBER	PARCEL NAME	SUBAREA	JUST VALUE	ERU	PROPOSED ASSMT	%
01-6N-29-V160-2066-0000	EAST COAST PROPERTIES &	East	\$273,007	1	\$106.75	0.1083%
01-6N-29-V160-2067-0000	JONES CHARLES W	East	\$273,007	1	\$106.75	0.1083%
01-6N-29-V160-2068-0000	MARMELSTEIN JOEL L & MARIA C	East	\$273,007	1	\$106.75	0.1083%
01-6N-29-V160-2069-0000	KHAN WASEEM	East	\$273,007	1	\$106.75	0.1083%
01-6N-29-V160-2070-0000	HENSLEY JOHN F	East	\$273,007	1	\$106.75	0.1083%
01-6N-29-V160-2071-0000	PRUSI MARY LESLIE BANKSTON	East	\$248,188	1	\$104.72	0.0984%
01-6N-29-V160-2072-0000	NIPPER GERALD W & PATRICIA H	East	\$248,188	1	\$104.72	0.0984%
01-6N-29-V160-2073-0000	DEAS STEPHEN L & CYNTHIA G	East	\$298,188	1	\$108.82	0.1183%
01-6N-29-V160-2074-0000	THE WHITING LIMITED	East	\$248,188	1	\$104.72	0.0984%
01-6N-29-V160-2075-0000	WADE JIM R	East	\$248,188	1	\$104.72	0.0984%
01-6N-29-V160-2076-0000	GORRY SHARON W & PETER E	East	\$248,188	1	\$104.72	0.0984%
01-6N-29-V160-2077-0000	WILSON JOSEPH S & ANN J	East	\$248,188	1	\$104.72	0.0984%
01-6N-29-V160-2078-0000	HANCOCK JAMES R & DANA A	East	\$273,188	1	\$106.77	0.1084%
01-6N-29-V160-2079-0000	MCCULLOUGH KENNETH R	East	\$248,188	1	\$104.72	0.0984%
01-6N-29-V160-2080-0000	WIENER LEO & VIRGINIA H	East	\$248,188	1	\$104.72	0.0984%
01-6N-29-V160-2081-0000	DRENNEN THOMAS E &	East	\$248,188	1	\$104.72	0.0984%
01-6N-29-V160-2082-0000	SCHADE LORETTA K TRUSTEE	East	\$248,188	1	\$104.72	0.0984%
01-6N-29-V160-2083-0000	ANDERSON HERBERT H & SUSAN C	East	\$352,878	1	\$113.30	0.1400%
01-6N-29-V160-2084-0000	GOODRICH JACOB A & MARTHA	East	\$352,878	1	\$113.30	0.1400%
01-6N-29-V160-2085-0000	LELLI ALEX J JR & JANET S	East	\$352,878	1	\$113.30	0.1400%
01-6N-29-V160-2086-0000	FOX STEPHEN D &	East	\$352,878	1	\$113.30	0.1400%
01-6N-29-V160-2087-0000	CARLSON RUDOLPH E	East	\$352,878	1	\$113.30	0.1400%
01-6N-29-V160-2088-0000	RICHARDSON SPURGEON II & MARY	East	\$352,878	1	\$113.30	0.1400%
01-6N-29-V160-2089-0000	WILSTERMAN JOHN D & AMY M	East	\$352,878	1	\$113.30	0.1400%
01-6N-29-V160-2090-0000	KENNY MICHAEL & BARBARA J	East	\$352,878	1	\$113.30	0.1400%
01-6N-29-V160-2091-0000	ARGO WILLIAM V JR & LAYLE W	East	\$352,878	1	\$113.30	0.1400%
01-6N-29-V160-2092-0000	WINGARD JOSEPH T & MARY GAILE	East	\$352,878	1	\$113.30	0.1400%
01-6N-29-V160-2093-0000	ASH JERRY R & PATTI D	East	\$352,878	1	\$113.30	0.1400%
01-6N-29-V160-2094-0000	MALONE THOMAS J & PAT	East	\$352,878	1	\$113.30	0.1400%
01-6N-29-V160-2095-0000	ARMSTRONG C W JR & GAYE N	East	\$352,878	1	\$113.30	0.1400%
01-6N-29-V160-2096-0000	PERRY JOHN R JR & STEPHANIE	East	\$352,878	1	\$113.30	0.1400%
01-6N-29-V160-2097-0000	HAYDEN PATRICIA Q TRUSTEE	East	\$352,878	1	\$113.30	0.1400%
01-6N-29-V160-2098-0000	BORGERT CHRISTOPHER J & SUSAN	East	\$402,878	1	\$117.39	0.1598%
01-6N-29-V160-2099-0000	BERNHARDT DAVID A & CAROL E	East	\$352,878	1	\$113.30	0.1400%
01-6N-29-V160-2100-0000	PRISM REALTY & DEVELOPMENT LLC	East	\$352,878	1	\$113.30	0.1400%
01-6N-29-V160-2101-0000	DANIEL JAMES & DEVONNE S	East	\$352,878	1	\$113.30	0.1400%
01-6N-29-V160-2102-0000	CARROLL MICHAEL J & SANDRA L &	East	\$352,878	1	\$113.30	0.1400%
01-6N-29-V160-2103-0000	BENSHOFF ERICHA	East	\$292,224	1	\$108.33	0.1159%
01-6N-29-V160-2104-0000	STANDISH WELLES A II & SUZANNE	East	\$273,007	1	\$106.75	0.1083%
01-6N-29-V160-2105-0000	BYRNES THOMAS A & MARY C	East	\$273,007	1	\$106.75	0.1083%
01-6N-29-V160-2106-0000	BENTLEY UPSHAW C JR	East	\$273,007	1	\$106.75	0.1083%
01-6N-29-V160-2107-0000	BELL DANIEL L & LUCY S	East	\$323,007	1	\$110.85	0.1281%
01-6N-29-V160-2108-0000	MEDICH DAVID S & GRETCHEN E	East	\$273,007	1	\$106.75	0.1083%
01-6N-29-V160-2109-0000	JARDINE WALTER B	East	\$273,007	1	\$106.75	0.1083%
01-6N-29-V160-2110-0000	POST KENT & LYNN	East	\$273,007	1	\$106.75	0.1083%
01-6N-29-V160-2111-0000	NUSSMAN MARC M & MAUREEN I	East	\$273,007	1	\$106.75	0.1083%
01-6N-29-V160-2112-0000	VALZ FREDERICK III & MARGARET	East	\$298,007	1	\$108.80	0.1182%
01-6N-29-V160-2113-0000	KIDD C WILLIAM & JEAN B &	East	\$323,007	1	\$110.85	0.1281%
01-6N-29-V160-2114-0000	KLIGORA H JOHN & MADELYN S	East	\$323,007	1	\$110.85	0.1281%
01-6N-29-V160-2115-0000	CONGELLO ANGELO C SR & SUZANNE	East	\$248,188	1	\$104.72	0.0984%
01-6N-29-V160-2116-0000	TROYER JANE D &	East	\$248,188	1	\$104.72	0.0984%
01-6N-29-V160-2117-0000	WEBER MICHAEL & MARGARET S	East	\$248,188	1	\$104.72	0.0984%
01-6N-29-V160-2118-0000	BRYANT KENNETH G FAMILY	East	\$248,188	1	\$104.72	0.0984%
01-6N-29-V160-2119-0000	IBC/LTG LLC S	East	\$298,188	1	\$108.82	0.1183%
01-6N-29-V160-2120-0000	PULLEN JEFFREY L & PAULA R	East	\$248,188	1	\$104.72	0.0984%
01-6N-29-V160-2121-0000	MCBRIDE GERALD & E (JTROS) &	East	\$248,188	1	\$104.72	0.0984%

## SAISS MAINTENANCE ASSESSMENT ROLL 2008-2009

PARCEL NUMBER	PARCEL NAME	SUBAREA	JUST. VALUE	ERU	PROPOSED ASSMT	%
01-6N-29-V160-2122-0000	MARTIN DONALD O & SHIRLEY H	East	\$248,188	1	\$104.72	0.0984%
01-6N-29-V160-2123-0000	DIAMONTI MICHAEL C & NANCY L	East	\$248,188	1	\$104.72	0.0984%
01-6N-29-V160-2124-0000	SCHUCHMAN JOHN C & MARIE T	East	\$248,188	1	\$104.72	0.0984%
01-6N-29-V160-2125-0000	EVANS ROBERT E & SUSAN S	East	\$248,188	1	\$104.72	0.0984%
01-6N-29-V160-2126-0000	SHEA JEFFREY T & KAY D	East	\$248,188	1	\$104.72	0.0984%
01-6N-29-V160-2127-0000	HEFFERNAN MICHAEL R	East	\$352,878	1	\$113.30	0.1400%
01-6N-29-V160-2128-0000	DELLAGATTA JAMES J & DOROTHY E	East	\$352,878	1	\$113.30	0.1400%
01-6N-29-V160-2129-0000	KING RALPH W & ROBIN E	East	\$352,878	1	\$113.30	0.1400%
01-6N-29-V160-2130-0000	HEMMINGER ELENA M	East	\$352,878	1	\$113.30	0.1400%
01-6N-29-V160-2131-0000	NOVICK DORIS A & SCOTT A &	East	\$352,878	1	\$113.30	0.1400%
01-6N-29-V160-2132-0000	NERENBERG BETTY D	East	\$352,878	1	\$113.30	0.1400%
01-6N-29-V160-2133-0000	MCFADDEN DORIS J TRUST	East	\$352,878	1	\$113.30	0.1400%
01-6N-29-V160-2134-0000	WRIGHT THOMAS P &	East	\$352,878	1	\$113.30	0.1400%
01-6N-29-V160-2135-0000	IDEN MARILYN A TRUSTEE	East	\$352,878	1	\$113.30	0.1400%
01-6N-29-V160-2136-0000	BREEN CAMILLE A	East	\$352,878	1	\$113.30	0.1400%
01-6N-29-V28A-2201-0000	SWAIN CLIFFORD H & REBECCA C	East	\$436,955	1	\$120.18	0.1733%
01-6N-29-V28A-2202-0000	HOMER EDWARD J & TAMARA K	East	\$478,900	1	\$123.62	0.1900%
01-6N-29-V28A-2203-0000	FLUKER JAMES D JR & DOROTHY I	East	\$427,500	1	\$119.41	0.1696%
01-6N-29-V28A-2204-0000	HAMPTON MARJORIE B TRUSTEE	East	\$456,955	1	\$121.82	0.1813%
01-6N-29-V28A-2205-0000	BUDD JAMES L & HOLLIS S	East	\$438,900	1	\$120.34	0.1741%
01-6N-29-V28A-2206-0000	PERRIER DONALD & DIANNE	East	\$369,175	1	\$114.63	0.1464%
01-6N-29-V28A-2207-0000	CALLAN VICKI P	East	\$369,175	1	\$114.63	0.1464%
01-6N-29-V28A-2208-0000	AHEARN MARTHA ANNE	East	\$467,500	1	\$122.69	0.1854%
01-6N-29-V28A-2209-0000	PRINCE JESSE J & DOROTHY B	East	\$536,955	1	\$128.38	0.2130%
01-6N-29-V28A-2210-0000	BLUESTEIN DAVID H	East	\$518,900	1	\$126.90	0.2058%
01-6N-29-V28A-2211-0000	MILLER THOMAS W & MICHELLE &	East	\$518,900	1	\$126.90	0.2058%
01-6N-29-V28A-2212-0000	MITCHELL ARNOLD M & JEAN	East	\$467,500	1	\$122.69	0.1854%
01-6N-29-V28A-2213-0000	HOEPPNER ROBERT G & JEANNE R	East	\$456,955	1	\$121.82	0.1813%
01-6N-29-V28A-2214-0000	MERMER JOHN S & JOANNE H	East	\$478,900	1	\$123.62	0.1900%
01-6N-29-V28A-2215-0000	DE TARNOWSKY GEORGE & JEAN F	East	\$369,175	1	\$114.63	0.1464%
01-6N-29-V28A-2216-0000	BUNDY ANNE E	East	\$369,175	1	\$114.63	0.1464%
01-6N-29-V28A-2217-0000	BLUM RONALD E & MARYLLEN L	East	\$507,500	1	\$125.96	0.2013%
01-6N-29-V28A-2218-0000	LATIMER WILLIAM CARROLL III	East	\$416,955	1	\$118.55	0.1654%
01-6N-29-V28A-2219-0000	CURRIE JANICE J	East	\$478,900	1	\$123.62	0.1900%
01-6N-29-V28A-2220-0000	BIRD THOMAS N & ARLENE E	East	\$449,175	1	\$121.19	0.1782%
01-6N-29-V28A-2221-0000	TIAA-CREF TRUST COMPANY FSB &	East	\$369,175	1	\$114.63	0.1464%
01-6N-29-V28A-2222-0000	SHIRCLIFF CAROL R	East	\$456,955	1	\$121.82	0.1813%
01-6N-29-V28B-2301-0000	FREEMAN MARC & LOUISE TRUSTEES	East	\$322,050	1	\$110.77	0.1277%
01-6N-29-V28B-2302-0000	GLASS MANAGEMENT SERVICES INC	East	\$322,050	1	\$110.77	0.1277%
01-6N-29-V28B-2305-0000	KAYE STEPHEN F & SUSAN G	East	\$285,000	1	\$107.74	0.1131%
01-6N-29-V28B-2306-0000	PLEASANT WILLIAM R & ANNETTE F	East	\$285,000	1	\$107.74	0.1131%
01-6N-29-V28B-2309-0000	GARDNER BRUCE R & CHERYL A	East	\$310,000	1	\$109.78	0.1230%
01-6N-29-V28B-2310-0000	EDELHEIT SUSAN &	East	\$285,000	1	\$107.74	0.1131%
01-6N-29-V28B-2313-0000	CROWE MARY JANE	East	\$285,000	1	\$107.74	0.1131%
01-6N-29-V28B-2314-0000	SERIF GEORGE S & LOUISE	East	\$285,000	1	\$107.74	0.1131%
01-6N-29-V28B-2317-0000	REYNOLDS BRODERICK & TERESA &	East	\$322,050	1	\$110.77	0.1277%
01-6N-29-V28B-2318-0000	CONLON BARBARA D TRUSTEE	East	\$322,050	1	\$110.77	0.1277%
01-6N-29-V28B-2321-0000	VAN LAHR JONATHAN &	East	\$322,050	1	\$110.77	0.1277%
01-6N-29-V28B-2322-0000	MENZE WILDREDO &	East	\$322,050	1	\$110.77	0.1277%
01-6N-29-V28B-2325-0000	SOKOLOWSKI PAUL A & JACKIE	East	\$285,000	1	\$107.74	0.1131%
01-6N-29-V28B-2326-0000	BILLINGS CHERYL S	East	\$285,000	1	\$107.74	0.1131%
01-6N-29-V28B-2329-0000	STEFINA SHERRY L TRUSTEE	East	\$322,050	1	\$110.77	0.1277%
01-6N-29-V28B-2330-0000	GRANT DOUGLAS A & SUSAN	East	\$322,050	1	\$110.77	0.1277%
01-6N-29-V28B-2333-0000	OSSI RICHARD & CAROL	East	\$322,050	1	\$110.77	0.1277%
01-6N-29-V28B-2334-0000	BLYTHE MICHAEL E & BETH ANN	East	\$322,050	1	\$110.77	0.1277%
01-6N-29-V28B-2337-0000	MARRA JOHN M	East	\$285,000	1	\$107.74	0.1131%

## SAISS MAINTENANCE ASSESSMENT ROLL 2008-2009

PARCEL NUMBER	PARCEL NAME	SUBAREA	JUST VALUE	ERU	PROPOSED ASSMT	%
01-6N-29-V28B-2338-0000	SCHLEGEL LAILY & DAVID	East	\$285,000	1	\$107.74	0.1131%
01-6N-29-V28B-2341-0000	STEVENSON SCOTT & MARY (99%) &	East	\$285,000	1	\$107.74	0.1131%
01-6N-29-V28B-2342-0000	BALDWIN MICHAEL H & JANICE C	East	\$285,000	1	\$107.74	0.1131%
01-6N-29-V28B-2345-0000	EISELE WILLIAM D & HELEN H	East	\$285,000	1	\$107.74	0.1131%
01-6N-29-V28B-2346-0000	MCADOO JOHN H & NANCY TRUSTEES	East	\$285,000	1	\$107.74	0.1131%
01-6N-29-V28B-2349-0000	BLACK DORWIN C III & LYNN C &	East	\$322,050	1	\$110.77	0.1277%
01-6N-29-V28B-2350-0000	GENEVA PROPERTIES LLC	East	\$322,050	1	\$110.77	0.1277%
01-6N-29-V28B-2353-0000	HAMILTON WILLIAM A & NAN D	East	\$322,050	1	\$110.77	0.1277%
01-6N-29-V28B-2354-0000	JINNAH RIYAZ & SARAH	East	\$322,050	1	\$110.77	0.1277%
01-6N-29-V28B-2357-0000	PERNO LOUIS A	East	\$285,000	1	\$107.74	0.1131%
01-6N-29-V28B-2358-0000	FERRIELL A WILLIAM & ANN C	East	\$285,000	1	\$107.74	0.1131%
01-6N-29-V28B-2361-0000	MCMAHON JOHN M & NANETTE M	East	\$347,050	1	\$112.82	0.1377%
01-6N-29-V28B-2362-0000	OLIVER GRAEME D & TERRI L	East	\$322,050	1	\$110.77	0.1277%
01-6N-29-V28T-2502-0000	CAYE CHARLES G JR	East	\$299,946	1	\$108.96	0.1190%
01-6N-29-V28T-2503-0000	BALDWIN MICHAEL H & JANICE M	East	\$352,878	1	\$113.30	0.1400%
01-6N-29-V28T-2506-0000	MESSICK RONALD J & SHERRY A	East	\$352,878	1	\$113.30	0.1400%
01-6N-29-V28T-2507-0000	MENDEZ WILFREDO & CHRISTINA M	East	\$352,878	1	\$113.30	0.1400%
01-6N-29-V28T-2510-0000	LONG HUGH W &	East	\$352,878	1	\$113.30	0.1400%
01-6N-29-V28T-2511-0000	GENEVA PROPERTIES LLC	East	\$299,946	1	\$108.96	0.1190%
01-6N-29-V28T-2514-0000	CHOI BYONG-DU W & CHRISTINA E	East	\$307,004	1	\$109.54	0.1218%
01-6N-29-V28T-2515-0000	OSSI RICHARD & CAROL	East	\$359,936	1	\$113.88	0.1428%
01-6N-29-V28T-2518-0000	NESMITH BETTY M	East	\$359,936	1	\$113.88	0.1428%
01-6N-29-V28T-2519-0000	HEWATT JAMES R & FAYE M	East	\$359,936	1	\$113.88	0.1428%
01-6N-29-V28T-2522-0000	WRIGHT NORMAN R & MARY JANE	East	\$359,936	1	\$113.88	0.1428%
01-6N-29-V28T-2523-0000	VAN LAHR JONATHAN D &	East	\$307,004	1	\$109.54	0.1218%
01-6N-29-V28T-2526-0000	RICHARDS JOHN B & MARY E	East	\$314,061	1	\$110.12	0.1246%
01-6N-29-V28T-2527-0000	NESMITH BETTY M	East	\$366,993	1	\$114.45	0.1456%
01-6N-29-V28T-2530-0000	STEMPEL JEFFREY W &	East	\$366,993	1	\$114.45	0.1456%
01-6N-29-V28T-2531-0000	ELLIS JOSEPH R & LYNN P &	East	\$366,993	1	\$114.45	0.1456%
01-6N-29-V28T-2534-0000	STOFER FAMILY LIMITED	East	\$366,993	1	\$114.45	0.1456%
01-6N-29-V28T-2535-0000	KGP LLC	East	\$314,061	1	\$110.12	0.1246%
01-6N-29-V530-2401-0000	FULTON SANDRA H	East	\$482,000	1	\$123.87	0.1912%
01-6N-29-V530-2402-0000	JONES MORGAN R	East	\$463,000	1	\$122.32	0.1837%
01-6N-29-V530-2403-0000	HURLEY JEANNE G LIVING TRUST	East	\$482,000	1	\$123.87	0.1912%
01-6N-29-V530-2404-0000	CARLSON KURT L	East	\$482,000	1	\$123.87	0.1912%
01-6N-29-V530-2405-0000	HOWARD JAMES A & ANN R	East	\$508,000	1	\$126.00	0.2015%
01-6N-29-V530-2406-0000	EAKIN MARY ELIZABETH	East	\$463,000	1	\$122.32	0.1837%
01-6N-29-V530-2407-0000	STEELE JAMES P III & SUSAN	East	\$482,000	1	\$123.87	0.1912%
01-6N-29-V530-2408-0000	RICHMAN MERLE W &	East	\$482,000	1	\$123.87	0.1912%
01-6N-29-V530-2409-0000	BARRIE DAVID S & ROBYN V	East	\$463,000	1	\$122.32	0.1837%
01-6N-29-V530-2410-0000	SMITH ROBERT C & WENDY	East	\$482,000	1	\$123.87	0.1912%
01-6N-29-V530-2411-0000	HOMAN DORIS L	East	\$482,000	1	\$123.87	0.1912%
01-6N-29-V530-2412-0000	COEN HELEN D & ROBERT TRUSTEES	East	\$527,000	1	\$127.56	0.2090%
01-6N-29-V530-2413-0000	METZLER ROBERT A	East	\$508,000	1	\$126.00	0.2015%
01-6N-29-V530-2414-0000	NICHOLSON GEORGE R	East	\$508,000	1	\$126.00	0.2015%
01-6N-29-V530-2415-0000	HERD J ROBERT & SALLY O	East	\$437,000	1	\$120.19	0.1733%
01-6N-29-150C-0011-0000	GANT DONALD R	East	\$1,085,000	1	\$173.27	0.4304%
01-6N-29-150C-0012-0000	KOLLEVOLL OLAV B & JUDITH M	East	\$1,085,000	1	\$173.27	0.4304%
01-6N-29-150C-0013-0000	HONIG LAWRENCE E & LISA C	East	\$1,025,000	1	\$168.36	0.4066%
01-6N-29-150C-0014-0000	HILLIER COLSON H JR & PATRICIA	East	\$2,097,538	1	\$256.21	0.8320%
01-6N-29-150C-0015-0000	ARNOLD DEVON D	East	\$1,000,000	1	\$166.31	0.3967%
01-6N-29-150C-0016-0000	SHEFFIELD GEORGE SR & BARBARA	East	\$1,702,623	1	\$223.86	0.6754%
01-6N-29-150C-0017-0000	BLAIR HOLDINGS LLC	East	\$1,000,000	1	\$166.31	0.3967%
01-6N-29-150C-0018-0000	MCKAY ALBERT W JR & SALLY R	East	\$1,000,000	1	\$166.31	0.3967%
01-6N-29-150C-0019-0000	WALSH E STEPHEN & SUSAN B	East	\$1,984,153	1	\$246.93	0.7871%
01-6N-29-150C-0020-0000	O'NEILL DEAN & SUSANNE	East	\$1,000,000	1	\$166.31	0.3967%

## SAISS MAINTENANCE ASSESSMENT ROLL 2008-2009

PARCEL NUMBER	PARCEL NAME	SUBAREA	JUST VALUE	ERU	PROPOSED ASSMT	%
01-6N-29-150C-0021-0000	ROESLE JOHN A & JOYCE A	East	\$1,000,000	1	\$166.31	0.3967%
01-6N-29-150C-0022-0000	TAMP LLC	East	\$1,000,000	1	\$166.31	0.3967%
01-6N-29-150C-0023-0000	WILLIAMS JAMES E & NANCY TRSTS	East	\$1,590,894	1	\$214.71	0.6311%
01-6N-29-150C-0024-0000	KELLY PETER P JR & JOYCE	East	\$1,000,000	1	\$166.31	0.3967%
01-6N-29-150C-0025-0000	DEGANAH FRANK A & FRANCOISE M	East	\$1,918,182	1	\$241.52	0.7609%
01-6N-29-150C-0026-0000	SCHMIDT ULRICH TRUSTEE	East	\$1,000,000	1	\$166.31	0.3967%
01-6N-29-150C-0027-0000	COLDIRON BRETT &	East	\$1,000,000	1	\$166.31	0.3967%
01-6N-29-150C-0028-0000	THE HUNTINGTON NATIONAL BANK	East	\$1,000,000	1	\$166.31	0.3967%
01-6N-29-150C-0029-0000	ORTON RAY & FRANCES	East	\$1,000,000	1	\$166.31	0.3967%
01-6N-29-150C-0030-0000	GLASER GARY A & JUDITH A	East	\$2,276,235	1	\$270.85	0.9029%
01-6N-29-150C-0031-0000	WELDON NORMAN R & CAROL J	East	\$1,948,429	1	\$244.00	0.7729%
01-6N-29-150C-0032-0000	JOHNSON SCOTT C & PATRICIA M	East	\$2,024,441	1	\$250.23	0.8030%
01-6N-29-150C-0033-0000	LEACH NEIL E & GLORIAN	East	\$1,801,769	1	\$231.99	0.7147%

## SAISS MAINTENANCE ASSESSMENT ROLL 2008-2009

PARCEL NUMBER	PARCEL NAME	SUBAREA	JUST VALUE	ERU	PROPOSED ASSMT	%
01-6N-29-AICO-0002-0000	SUDDATH LOVICK P & NINA B	West	\$782,700	1	\$120.79	0.1617%
01-6N-29-AICO-0002-0010	HARRIS AUDLEY C SR	West	\$876,985	1	\$125.57	0.1812%
01-6N-29-AICO-0002-0030	HARRIS G STEVEN & LAURA C	West	\$660,000	1	\$114.57	0.1364%
01-6N-29-AICO-0002-0040	RAJFER SOL I & LYNDA S	West	\$661,853	1	\$114.67	0.1367%
01-6N-29-AICO-0006-0030	LEPORIN PETER P & ANNAMEA J	West	\$31,500	1	\$82.73	0.0065%
01-6N-29-AICO-0017-0000	MANN DONALD L & SANDRA L	West	\$706,858	1	\$116.95	0.1460%
01-6N-29-030A-0001-0000	HAMLING JAMES L	West	\$1,008,704	1	\$132.24	0.2084%
01-6N-29-030A-0002-0000	RIEKE BLAINE E & LINDA D	West	\$960,468	1	\$129.80	0.1984%
01-6N-29-030A-0003-0000	HAAS THOMAS & JULIANNE (JTROS)	West	\$735,731	1	\$118.41	0.1520%
01-6N-29-030A-0004-0000	KENNARD JOANNA M	West	\$665,660	1	\$114.86	0.1375%
01-6N-29-030A-0005-0000	BERGER GERALD I TRUSTEE	West	\$806,269	1	\$121.99	0.1666%
01-6N-29-030A-0006-0000	BRANCH JANICE A	West	\$425,000	1	\$102.67	0.0878%
01-6N-29-030A-0007-0000	BRANCH JANICE A	West	\$977,383	1	\$130.65	0.2019%
01-6N-29-030A-0008-0000	PITLER RICHARD K & JEANNE I	West	\$831,884	1	\$123.28	0.1719%
01-6N-29-030A-0009-0000	STANLEY DAVID G & R LESLIE	West	\$777,444	1	\$120.52	0.1606%
01-6N-29-030A-0010-0000	CROWLEY JAMES M & BEVERLY A	West	\$476,971	1	\$105.30	0.0985%
01-6N-29-030B-0011-0000	SIEBERT DOROTHY L TRUSTEE	West	\$1,002,096	1	\$131.91	0.2070%
01-6N-29-030B-0012-0000	FERNLUND KARL R & SUSAN D	West	\$1,010,203	1	\$132.32	0.2087%
01-6N-29-030B-0013-0000	SANDS JAMES U & ANNE B	West	\$954,077	1	\$129.47	0.1971%
01-6N-29-030B-0014-0000	KLOSTERMAN ALBERT L & LYNNE M	West	\$844,835	1	\$123.94	0.1746%
01-6N-29-030B-0015-0000	KAUFMAN LEON & ILLENE	West	\$941,937	1	\$128.86	0.1946%
01-6N-29-030B-0016-0000	ALLEN WILLIAM E & RAMAH A	West	\$1,257,202	1	\$144.83	0.2598%
01-6N-29-030B-0017-0000	BUSCAINO VICTOR L JR & MYRA	West	\$1,513,978	1	\$157.84	0.3128%
01-6N-29-030B-0018-0000	BLAKE JEFFREY W & JULIE K	West	\$1,071,161	1	\$135.41	0.2213%
01-6N-29-030B-0019-0000	YELK CYRIL A & DORA J	West	\$635,277	1	\$113.32	0.1313%
01-6N-29-030B-0020-0000	GRIMES THOMAS L & SARAH E	West	\$892,684	1	\$126.36	0.1844%
01-6N-29-030B-0021-0000	SCALIA PETER J & DONNA J	West	\$593,627	1	\$111.21	0.1227%
01-6N-29-030B-0022-0000	LANIER LAKOTA R	West	\$747,169	1	\$118.99	0.1544%
01-6N-29-0300-0001-0000	HEAD MARGARET & MICHAEL GARBER	West	\$659,780	1	\$114.56	0.1363%
01-6N-29-0300-0002-0000	LANSKY ZENA TRUSTEE	West	\$225,000	1	\$92.54	0.0465%
01-6N-29-0300-0003-0000	CANAL EUGENE JR & ELIZABETH	West	\$701,490	1	\$116.68	0.1449%
01-6N-29-0300-0004-0000	HALL EDWIN L & ALLYSON D	West	\$577,873	1	\$110.41	0.1194%
01-6N-29-0300-0005-0000	MITCHELL CHRISTOPHER & BARBARA	West	\$350,000	1	\$98.87	0.0723%
01-6N-29-0300-0006-0000	SHEEHAN CHARLES M	West	\$636,540	1	\$113.39	0.1315%
01-6N-29-0300-0007-0000	NOTAR JOHN J & MARTHA Y	West	\$603,610	1	\$111.72	0.1247%
01-6N-29-0300-0008-0000	HEALY EDWARD L	West	\$670,108	1	\$115.09	0.1385%
01-6N-29-0300-0009-0000	SNELLING ROLLINS C & PATRICIA	West	\$433,814	1	\$103.12	0.0896%
01-6N-29-0300-0010-0000	MULLEN THOMAS G JR & HELEN E	West	\$484,507	1	\$105.68	0.1001%
01-6N-29-0300-0011-0000	GARNER VERNON E & REGINA R	West	\$450,140	1	\$103.94	0.0930%
01-6N-29-0300-0012-0000	LEGGIO ANTHONY J & SHIRLEY J	West	\$621,416	1	\$112.62	0.1284%
01-6N-29-0300-0013-0000	CRAWFORD TOM H	West	\$225,000	1	\$92.54	0.0465%
01-6N-29-0300-0014-0000	PARDUE DANIEL G	West	\$490,065	1	\$105.96	0.1013%
01-6N-29-0300-0015-0000	BEAN MASON J & MARILYN L	West	\$225,000	1	\$92.54	0.0465%
01-6N-29-0300-0016-0000	MIDDLETON C WAYNE & JEAN M	West	\$559,702	1	\$109.49	0.1156%
01-6N-29-0300-0017-0000	PETERSEN WALTER A & NANCY J	West	\$555,873	1	\$109.30	0.1148%
01-6N-29-0300-0018-0000	LANE KEITH H & CINDI F	West	\$553,351	1	\$109.17	0.1143%
01-6N-29-0300-0019-0000	PRICE RONALD F & DEBORAH L	West	\$225,000	1	\$92.54	0.0465%
01-6N-29-0300-0020-0000	SCHRODER EDWARD A & ANTOINETTE	West	\$437,234	1	\$103.29	0.0903%
01-6N-29-0300-0021-0000	PODZIA ROBERT F & KRISTAN D	West	\$727,182	1	\$117.98	0.1502%
01-6N-29-0300-0022-0000	LOOMIS JACQUELINE C TRUSTEE	West	\$225,000	1	\$92.54	0.0465%
01-6N-29-0300-0023-0000	POPP JOHN F & ROLENE W	West	\$247,500	1	\$93.68	0.0511%
01-6N-29-0300-0024-0000	BROOKE VIRGINIA P	West	\$580,248	1	\$110.53	0.1199%
01-6N-29-0300-0025-0000	BLANCHARD WILLYNE TRUSTEE	West	\$225,000	1	\$92.54	0.0465%
01-6N-29-0300-0026-0000	EVANS ROBERT G TRUSTEE &	West	\$497,441	1	\$106.34	0.1028%
01-6N-29-0300-0027-0000	PRICE LIVING TRUST	West	\$685,738	1	\$115.88	0.1417%
01-6N-29-0300-0028-0000	LUNDBORG ROGER & PEARL TRSTEE	West	\$574,312	1	\$110.23	0.1187%



## SAISS MAINTENANCE ASSESSMENT ROLL 2008-2009

PARCEL NUMBER	PARCEL NAME	SUBAREA	JUST VALUE	ERU	PROPOSED ASSMT	%
01-6N-29-0300-0029-0000	THOMPSON MICHAEL D & BRENDA L	West	\$258,750	1	\$94.25	0.0535%
01-6N-29-0300-0030-0000	SCOTT ROBERT N & DARLENE D	West	\$544,520	1	\$108.72	0.1125%
01-6N-29-0300-0031-0000	ADAIR REALTY INVESTMENTS LLC	West	\$225,000	1	\$92.54	0.0465%
01-6N-29-0300-0032-0000	HAYNAM DEBBIE J	West	\$534,197	1	\$108.20	0.1104%
01-6N-29-0300-0033-0000	BAXTER JULIAN F III & SYLVIA F	West	\$630,169	1	\$113.06	0.1302%
01-6N-29-0300-0034-0000	WILLIAMS DAVID F & LISA O	West	\$281,250	1	\$95.39	0.0581%
01-6N-29-0300-0035-0000	MIZICHKO ANNE L/E	West	\$550,945	1	\$109.05	0.1138%
01-6N-29-0300-0036-0000	DOYLE GEORGIA A	West	\$547,966	1	\$108.90	0.1132%
01-6N-29-0300-0037-0000	BURNSON MICHAEL & JANET M	West	\$561,275	1	\$109.57	0.1160%
01-6N-29-0300-0038-0000	HARRIS JOE & ADAIR B	West	\$225,000	1	\$92.54	0.0465%
01-6N-29-0300-0039-0000	CUNNINGHAM WILLIAM C & THERESA	West	\$577,914	1	\$110.42	0.1194%
01-6N-29-0300-0040-0000	MACK WILLIAM D & LISA A	West	\$225,000	1	\$92.54	0.0465%
01-6N-29-0300-0041-0000	KREGER JAMES & JUNE TRUSTEES	West	\$439,890	1	\$103.42	0.0909%
01-6N-29-0300-0042-0000	DAVIS RICHARD E & PAULA L	West	\$446,219	1	\$103.74	0.0922%
01-6N-29-0300-0043-0000	MELVIN WILLIAM G & ELIZABETH B	West	\$225,000	1	\$92.54	0.0465%
01-6N-29-0300-0044-0000	KETTUNEN WILLIAM J & KAREN K	West	\$225,000	1	\$92.54	0.0465%
01-6N-29-0300-0045-0000	MILLER ARTHUR C & GWENDOLYN	West	\$448,314	1	\$103.85	0.0926%
01-6N-29-0300-0046-0000	COTTLE STANLEY H & DEBRA L	West	\$629,486	1	\$113.03	0.1301%
01-6N-29-0300-0047-0000	PELLINO FRANCIS M & ELIZABETH	West	\$479,274	1	\$105.42	0.0990%
01-6N-29-0300-0048-0000	BITTEKER DENNIS TRUSTEE	West	\$724,289	1	\$117.83	0.1496%
01-6N-29-0300-0049-0000	O'KEEFE JOHN W	West	\$576,297	1	\$110.33	0.1191%
01-6N-29-0300-0050-0000	WALKER RONALD O & MIRIAM I	West	\$591,291	1	\$111.09	0.1222%
01-6N-29-0300-0051-0000	CARRILLO PETER & CAROL G	West	\$462,867	1	\$104.59	0.0956%
01-6N-29-0300-0052-0000	HEIDER JEANETTE D	West	\$225,000	1	\$92.54	0.0465%
01-6N-29-0300-0053-0000	HEIDER JEANETTE D	West	\$225,000	1	\$92.54	0.0465%
01-6N-29-0300-0054-0000	REGULA LORRAINE A	West	\$537,205	1	\$108.35	0.1110%
01-6N-29-0300-0055-0000	MCISAAC GEORGE S & MARY O	West	\$541,946	1	\$108.59	0.1120%
01-6N-29-0300-0056-0000	HEINRICH V JEAN LIVING TRUST	West	\$521,777	1	\$107.57	0.1078%
01-6N-29-0300-0058-0000	GINGRICH WILLIAM G & JOANN	West	\$663,545	1	\$114.75	0.1371%
01-6N-29-0300-0059-0000	CONRAD DONALD W & MARGARET W	West	\$616,231	1	\$112.36	0.1273%
01-6N-29-0300-0060-0000	DEVRIES JOHN O IV & HEATHER P	West	\$676,793	1	\$115.43	0.1398%
01-6N-29-0300-0061-0000	SIMMONS VANN E	West	\$925,291	1	\$128.02	0.1912%
01-6N-29-0300-0062-0000	BAKER PATRICIA C TRUSTEE	West	\$601,970	1	\$111.63	0.1244%
01-6N-29-0300-0063-0000	MEADER JOHN D	West	\$350,000	1	\$98.87	0.0723%
01-6N-29-0300-0064-0000	SIMMONS LOU J	West	\$641,253	1	\$113.62	0.1325%
01-6N-29-0300-0065-0000	RINEY J DONALD & MARY A	West	\$659,721	1	\$114.56	0.1363%
01-6N-29-0300-0066-0000	NEWTON-JOHNSTON DOROTHY TRSTE	West	\$613,281	1	\$112.21	0.1267%
01-6N-29-0300-0067-0000	KETTEL KARL	West	\$719,896	1	\$117.61	0.1487%
01-6N-29-0300-0068-0000	DUBOSE JAMES R III & PATRICIA	West	\$729,316	1	\$118.09	0.1507%
01-6N-29-0300-0069-0000	ROWE THOMAS D & SHARON M	West	\$641,521	1	\$113.64	0.1325%
01-6N-29-0300-0070-0000	JESSER BENN & BARBARA &	West	\$609,053	1	\$111.99	0.1258%
01-6N-29-0300-0071-0000	PETRO MICHAEL J	West	\$702,120	1	\$116.71	0.1451%
01-6N-29-0820-0001-0000	WOODWORTH SALLY COLEMAN TRUST	West	\$1,494,729	1	\$156.87	0.3088%
01-6N-29-0820-0002-0000	RICHARDSON SPURGEON III &	West	\$707,081	1	\$116.96	0.1461%
01-6N-29-0820-0003-0000	JONES J LARRY & NANCY R	West	\$1,532,163	1	\$158.76	0.3166%
01-6N-29-0820-0004-0000	PAJCIC GARY C & SALLYN	West	\$1,198,704	1	\$141.87	0.2477%
01-6N-29-0820-0005-0000	PAJCIC ANNE K	West	\$1,027,102	1	\$133.17	0.2122%
01-6N-29-0820-0006-0000	KOLAR RONALD E & JANET H	West	\$705,589	1	\$116.88	0.1458%
01-6N-29-0820-0007-0000	KOLAR ENTERPRISES LIMITED	West	\$680,000	1	\$115.59	0.1405%
01-6N-29-0820-0008-0000	HEALAN JACK B JR & KAREN C	West	\$1,064,439	1	\$135.07	0.2199%
01-6N-29-1200-0001-0000	MADDEN GLATHA D	West	\$721,919	1	\$117.71	0.1492%
01-6N-29-1200-0002-0000	TRIGG KATHERINE M &	West	\$652,340	1	\$114.19	0.1348%
01-6N-29-1200-0003-0000	SIMMONS LOU J	West	\$325,000	1	\$97.60	0.0671%
01-6N-29-1200-0004-0000	MUNSON ROBERT V &	West	\$669,943	1	\$115.08	0.1384%
01-6N-29-1200-0005-0000	ESH PROPERTIES LLC	West	\$683,575	1	\$115.77	0.1412%
01-6N-29-1200-0006-0000	SMITH LLOYD III & MARIE C	West	\$722,327	1	\$117.73	0.1492%

## SAISS MAINTENANCE ASSESSMENT ROLL 2008-2009

PARCEL NUMBER	PARCEL NAME	SUBAREA	JUST VALUE	ERU	PROPOSED ASSMT	%
01-6N-29-1200-0007-0000	TANNER WAYNE A & TERESSA M	West	\$969,993	1	\$130.28	0.2004%
01-6N-29-1200-0009-0000	BOLTON ROBERT H & DOROTHY G	West	\$605,550	1	\$111.82	0.1251%
01-6N-29-1300-0001-0000	FORD GEORGE M & CAROLYN M	West	\$599,906	1	\$111.53	0.1239%
01-6N-29-1300-0002-0000	MICHEL'S JAMES E &	West	\$245,000	1	\$93.55	0.0506%
01-6N-29-1300-0003-0000	GRIMM JAMES N & NOREEN E	West	\$777,199	1	\$120.51	0.1606%
01-6N-29-1300-0004-0000	HENRICH'S THOMAS R & CHRISTINA	West	\$689,349	1	\$116.06	0.1424%
01-6N-29-1300-0005-0000	HERLIHY THOMAS M & LYNN F	West	\$834,637	1	\$123.42	0.1724%
01-6N-29-1300-0006-0000	HIGGINBOTHAM WM & DOLORES TRST	West	\$701,826	1	\$116.69	0.1450%
01-6N-29-1300-0007-0000	GARTH RICHARD E	West	\$615,894	1	\$112.34	0.1273%
01-6N-29-1300-0008-0000	OLIN MARK R & JANET E	West	\$315,000	1	\$97.10	0.0851%
01-6N-29-1300-0009-0000	LAVINO GEORGE V & LESLIE T	West	\$768,207	1	\$120.06	0.1587%
01-6N-29-1300-0010-0000	BUCK HERBERT & CONSTANCE M	West	\$315,000	1	\$97.10	0.0651%
01-6N-29-1300-0011-0000	JONES MARILYN E	West	\$564,748	1	\$109.75	0.1167%
01-6N-29-1300-0012-0000	BOGESS JAMES D	West	\$315,000	1	\$97.10	0.0651%
01-6N-29-1300-0013-0000	ENTRIKEN SAMUEL O & ANNE P	West	\$652,784	1	\$114.21	0.1349%
01-6N-29-1300-0014-0000	PERROTTA JAMES E	West	\$315,000	1	\$97.10	0.0651%
01-6N-29-1300-0015-0000	SMITH D JAMES & LAURA &	West	\$540,196	1	\$108.50	0.1116%
01-6N-29-1300-0016-0000	PINES HOWARD & JUDITH	West	\$315,000	1	\$97.10	0.0651%
01-6N-29-1300-0017-0000	PINES HOWARD M & JUDITH A	West	\$557,517	1	\$109.38	0.1152%
01-6N-29-1300-0018-0000	PINES HOWARD M & JUDITH	West	\$180,000	1	\$90.26	0.0372%
01-6N-29-1300-0019-0000	BIERMAN DANIEL P & JOAN A	West	\$593,835	1	\$111.22	0.1227%
01-6N-29-1300-0020-0000	SMITH W MAYO & PATRICIA J	West	\$682,041	1	\$115.69	0.1409%
01-6N-29-1300-0021-0000	21 MARSH LLC	West	\$350,000	1	\$98.87	0.0723%
01-6N-29-1300-0022-0000	PETERSEN JANET E TRUSTEE	West	\$690,321	1	\$116.11	0.1426%
01-6N-29-1300-0023-0000	FULLER RICHARD G JR & BARBARA	West	\$684,420	1	\$115.81	0.1414%
01-6N-29-1300-0024-0000	BURGESS DONALD H	West	\$350,000	1	\$98.87	0.0723%
01-6N-29-1300-0025-0000	MACDONALD RALPH JR & VIRGINIA	West	\$782,599	1	\$120.79	0.1617%
01-6N-29-1300-0027-0000	SHANNON THOMAS H EST	West	\$587,881	1	\$110.92	0.1215%
01-6N-29-1300-0028-0000	PARKS J LUKE JR & CAROLE C	West	\$462,799	1	\$104.58	0.0956%
01-6N-29-1300-0029-0000	DAY WILLIAM R & PATRICIA	West	\$472,379	1	\$105.07	0.0976%
01-6N-29-1300-0030-0000	LEDWIN NORMAN A & MARY ELLEN	West	\$504,616	1	\$106.70	0.1043%
01-6N-29-1300-0031-0000	HOLBROOK JAMES L	West	\$763,578	1	\$119.82	0.1578%
01-6N-29-1300-0032-0000	STEINBERG MICHAEL S & SALME H	West	\$582,318	1	\$110.64	0.1203%
01-6N-29-1300-0033-0000	JOHNSON JAMES R	West	\$532,573	1	\$108.12	0.1100%
01-6N-29-1300-0034-0000	LUEDTKE LAURENCE L & MELINDA C	West	\$672,864	1	\$115.23	0.1390%
01-6N-29-1300-0035-0000	PARISH BARBARA J TODD	West	\$200,000	1	\$91.27	0.0413%
01-6N-29-1300-0036-0000	O'MALLEY JAMES E & DIANE M	West	\$536,590	1	\$108.32	0.1109%
01-6N-29-1300-0037-0000	SCHOLZ RICHARD & RITA	West	\$829,993	1	\$123.19	0.1715%
01-6N-29-1300-0039-0000	BRISACH EUGENE M & SUSANNE E	West	\$513,632	1	\$107.16	0.1061%
01-6N-29-1300-0040-0000	DWYER FREDERICK G	West	\$452,547	1	\$104.06	0.0935%
01-6N-29-1300-0046-0000	SIMMONS VANN E & STACY C	West	\$660,000	1	\$114.57	0.1364%
01-6N-29-1300-0047-0020	D'ANNA FRANK J	West	\$1,094,443	1	\$136.59	0.2261%
01-6N-29-1300-0049-0000	ENSLow LOIS V	West	\$1,099,336	1	\$136.83	0.2271%
01-6N-29-1300-0050-0000	3NSLOW LOIS V	West	\$1,003,006	1	\$131.95	0.2072%
01-6N-29-1300-0051-0000	ENSLow LOIS V	West	\$700,743	1	\$116.64	0.1448%
01-6N-29-1300-0052-0000	ALMOND ALEXANDER P & NOELLE S	West	\$374,602	1	\$100.12	0.0774%
01-6N-29-1300-0053-0000	MILLER ROBERT J & MARY P	West	\$368,994	1	\$99.83	0.0762%
01-6N-29-1300-0054-0000	BELTRAMI CHARLOTTE HARRIS &	West	\$352,739	1	\$99.01	0.0729%
01-6N-29-1300-0055-0000	TIPPETTS CHARLES JR & MARION H	West	\$316,584	1	\$97.18	0.0654%
01-6N-29-1300-0056-0000	STROBACH MARLENE C L/E	West	\$344,634	1	\$98.60	0.0712%
01-6N-29-1300-0057-0000	HARRIGAN PATRICK K & DEBORAH H	West	\$297,500	1	\$96.21	0.0615%
01-6N-29-1300-0058-0000	WIGDALE GRACE A	West	\$644,865	1	\$113.81	0.1332%
01-6N-29-1300-0059-0000	MOORE BARBARA D &	West	\$732,863	1	\$118.27	0.1514%
01-6N-29-1300-0060-0000	STEVENSON JULIAN L & KAREN R	West	\$696,973	1	\$116.45	0.1440%
01-6N-29-1300-0061-0000	REECE JOSEF I	West	\$655,939	1	\$114.37	0.1355%
01-6N-29-1300-0062-0000	STUART EDWARD P & MIRIAM P	West	\$778,269	1	\$120.57	0.1608%

## SAISS MAINTENANCE ASSESSMENT ROLL 2008-2009

PARCEL NUMBER	PARCEL NAME	SUBAREA	JUST VALUE	ERU	PROPOSED ASSMT	%
01-6N-29-1300-0063-0010	STARKS WAYNE & STELLA	West	\$105,000	1	\$86.46	0.0217%
01-6N-29-1300-0064-0000	HUNTER THOMAS M & CONSTANCE P	West	\$483,821	1	\$105.65	0.1000%
01-6N-29-1300-0065-0000	DALTON FRANCES A &	West	\$416,493	1	\$102.24	0.0861%
01-6N-29-1300-0066-0000	MOODY YVONNE L TRUSTEE	West	\$513,767	1	\$107.17	0.1062%
01-6N-29-1300-0067-0000	PENNINGTON DAVID M & PATRICIA	West	\$501,338	1	\$106.54	0.1036%
01-6N-29-1300-0071-0000	KLEIN J NICHOLAS III & KERRY D	West	\$492,047	1	\$106.07	0.1017%
01-6N-29-1300-0072-0000	WEISS ETHAN G TRUSTEE	West	\$537,105	1	\$108.35	0.1110%
01-6N-29-1300-0073-0000	BRYAN CARSON W	West	\$382,678	1	\$100.52	0.0791%
01-6N-29-1300-0074-0000	AGIN NORMAN I	West	\$225,000	1	\$92.54	0.0465%
01-6N-29-1300-0075-0000	AGIN NORMAN TRUSTEE	West	\$548,013	1	\$108.90	0.1132%
01-6N-29-1300-0076-0000	RODGERS WILLIAM R & CONNIE S	West	\$569,298	1	\$109.98	0.1176%
01-6N-29-1300-0077-0000	MCCLOSKEY CAROL J & MICHAEL A	West	\$225,000	1	\$92.54	0.0465%
01-6N-29-1300-0078-0000	HUNZIKER FREDERICK L & EVELYN	West	\$557,531	1	\$109.38	0.1152%
01-6N-29-1300-0079-0000	FREITAG LENORE H TRUSTEE	West	\$486,090	1	\$105.76	0.1004%
01-6N-29-1300-0080-0000	OGDEN DAVID D & JUDITH G	West	\$440,132	1	\$103.44	0.0909%
01-6N-29-1300-0081-0000	MOZENA LOUISE R TRUSTEE	West	\$500,548	1	\$106.50	0.1034%
01-6N-29-1300-0082-0000	POOLE SALLY TRUSTEE	West	\$599,651	1	\$111.52	0.1239%
01-6N-29-1300-0083-0000	RIVES ROBERT A & FLORENCE C	West	\$714,958	1	\$117.36	0.1477%
01-6N-29-1300-0084-0000	JOHNSON GLENN J & NINA D	West	\$576,672	1	\$110.35	0.1191%
01-6N-29-1300-0085-0000	HALL GEORGE S SR & MARGARET R	West	\$608,205	1	\$111.95	0.1257%
01-6N-29-1300-0086-0000	HARTMAN FREDERICK D &	West	\$281,250	1	\$95.39	0.0581%
01-6N-29-1300-0087-0000	SILVESTRI STEPHEN M & JANE E	West	\$583,313	1	\$110.69	0.1205%
01-6N-29-1300-0088-0000	KAYSER PAUL R & JANE TRUSTEES	West	\$472,861	1	\$105.09	0.0977%
01-6N-29-1300-0089-0000	FRIEL THOMAS C SR	West	\$422,122	1	\$102.52	0.0872%
01-6N-29-1300-0090-0000	MARTIN JEANNE O &	West	\$200,000	1	\$91.27	0.0413%
01-6N-29-1300-0091-0000	ARNOLD JEFFERY L & DEVON D &	West	\$358,856	1	\$99.32	0.0741%
01-6N-29-1300-0092-0000	BRANTLEY PATRICIA ANNE	West	\$200,000	1	\$91.27	0.0413%
01-6N-29-1300-0093-0000	WALGER LOUIS M III & TERRY D	West	\$497,330	1	\$106.33	0.1028%
01-6N-29-1300-0094-0000	IMBRIANI VINCENT & C TRUSTEES	West	\$200,000	1	\$91.27	0.0413%
01-6N-29-1300-0095-0000	STEIN JAY M &	West	\$398,908	1	\$101.35	0.0824%
01-6N-29-1300-0096-0000	WILSON RICHARD M & MARTHA N	West	\$200,000	1	\$91.27	0.0413%
01-6N-29-1300-0097-0000	HEATH WAYNE T & JENNIFER L	West	\$368,392	1	\$99.80	0.0761%
01-6N-29-1300-0098-0000	WILSON LELIA S	West	\$350,681	1	\$98.90	0.0725%
01-6N-29-1300-0099-0000	GILCHRIST LESLIE BOLINE &	West	\$160,000	1	\$89.24	0.0331%
01-6N-29-1300-0100-0000	TOMPKINS ROBERT & MARY LOU	West	\$160,000	1	\$89.24	0.0331%
01-6N-29-1300-0101-0000	SALTMARSH ERNEST O	West	\$200,000	1	\$91.27	0.0413%
01-6N-29-1300-0102-0000	BOLAN ROBERT & ROBIN TRUSTEES	West	\$399,797	1	\$101.39	0.0826%
01-6N-29-1300-0103-0000	BEAN STEPHEN H & D KAY	West	\$200,000	1	\$91.27	0.0413%
01-6N-29-1300-0104-0000	DONALDSON ALAN E & JOAN E	West	\$396,880	1	\$101.24	0.0820%
01-6N-29-1300-0105-0000	LAFITTE EDGAR E JR EST	West	\$419,561	1	\$102.39	0.0867%
01-6N-29-1300-0106-0000	MANDIC MELVIN G & SALLY L	West	\$419,120	1	\$102.37	0.0866%
01-6N-29-1300-0107-0000	TROWBRIDGE KAREN V	West	\$459,033	1	\$104.39	0.0948%
01-6N-29-131A-0068-0000	VOLL THEODORE H LIVING TRUST	West	\$390,256	1	\$100.91	0.0806%
01-6N-29-131A-0070-0000	WALKER ROBERT K JR & PATRICIA	West	\$460,483	1	\$104.47	0.0951%
01-6N-29-131A-0168-0000	WHITESIDE MARY W	West	\$200,000	1	\$91.27	0.0413%
01-6N-29-131A-0169-0000	KING ROGER H & CAROLYN D	West	\$468,802	1	\$104.89	0.0969%
01-6N-29-131A-0170-0000	WOOD MARSHALL E & MINTA S	West	\$617,064	1	\$112.40	0.1275%
01-6N-29-131A-0171-0000	TOMPKINS AMY E	West	\$619,849	1	\$112.54	0.1281%
01-6N-29-131A-0172-0000	SELLARS PRUDENCE C	West	\$638,985	1	\$113.51	0.1320%
01-6N-29-131A-0173-0000	MAY DONALD & ELIZABETH TRUSTES	West	\$626,091	1	\$112.86	0.1294%
01-6N-29-131A-0174-0000	ROYAL TERN HOLDINGS LLC	West	\$350,000	1	\$98.87	0.0723%
01-6N-29-131A-0175-0000	EVERSOLE GARY L & JOHANNA D	West	\$350,000	1	\$98.87	0.0723%
01-6N-29-131B-0045-0000	PRINCE JESSE J & DOROTHY B	West	\$1,133,775	1	\$138.58	0.2343%
01-6N-29-131B-0176-0000	GLADSTONE HOLDINGS LLC	West	\$708,906	1	\$117.05	0.1465%
01-6N-29-131B-0177-0000	MHR HOLDINGS (177) LLC	West	\$375,000	1	\$100.14	0.0775%
01-6N-29-131B-0178-0000	JADEJA JASWANT & LEENA	West	\$375,000	1	\$100.14	0.0775%

## SAISS MAINTENANCE ASSESSMENT ROLL 2008-2009

PARCEL NUMBER	PARCEL NAME	SUBAREA	JUST VALUE	ERU	PROPOSED ASSMT	%
01-6N-29-131B-0179-0000	KOONS KEVIN J	West	\$760,209	1	\$119.65	0.1571%
01-6N-29-131B-0180-0000	BLUM ERIC L &	West	\$678,788	1	\$115.53	0.1402%
01-6N-29-131B-0181-0000	BOWLES PAUL TRSTEE &	West	\$615,971	1	\$112.34	0.1273%
01-6N-29-131B-0182-0000	CASSIANO CELSO	West	\$350,000	1	\$98.87	0.0723%
01-6N-29-131B-0183-0000	FRANKLIN HANNAH HOPKINS &	West	\$558,628	1	\$109.44	0.1154%
01-6N-29-131B-0184-0000	HUSLER KENNETH M & JULIE W	West	\$794,645	1	\$121.40	0.1642%
01-6N-29-131B-0185-0000	MARSH HAWK ROAD HOLDINGS LLC	West	\$583,673	1	\$110.71	0.1206%
01-6N-29-131B-0186-0000	MARSH HAWK ROAD HOLDINGS LLC	West	\$350,000	1	\$98.87	0.0723%
01-6N-29-132A-0159-0000	MALONE FRANK M JR L/E	West	\$853,603	1	\$124.38	0.1764%
01-6N-29-132A-0160-0000	JOHNSON GLENDA G & JOHN TRSTES	West	\$871,298	1	\$125.28	0.1800%
01-6N-29-132A-0161-0000	GREBE MICHAEL W	West	\$880,897	1	\$125.77	0.1820%
01-6N-29-132A-0162-0000	SUTTON DEBRA J	West	\$936,654	1	\$128.59	0.1935%
01-6N-29-132A-0163-0000	SWINSON JOHN T & STACIA S	West	\$898,009	1	\$126.63	0.1855%
01-6N-29-1320-0108-0000	MURRAY PAUL A & GEORGIA A	West	\$406,565	1	\$101.73	0.0840%
01-6N-29-1320-0109-0000	EBERLE SANDRA A	West	\$352,894	1	\$99.02	0.0729%
01-6N-29-1320-0110-0000	STYERS JESSICA A	West	\$376,094	1	\$100.19	0.0777%
01-6N-29-1320-0111-0000	HOPKINS JOHN T & BARBARA S	West	\$333,005	1	\$98.01	0.0688%
01-6N-29-1320-0112-0000	HARRIS CLARENCE M & ALEXIS M	West	\$622,408	1	\$112.67	0.1286%
01-6N-29-1320-0113-0000	KUEHN GEORGE E TRUSTEE	West	\$334,604	1	\$98.09	0.0691%
01-6N-29-1320-0114-0000	KUEHN GEORGE E TRUSTEE	West	\$157,500	1	\$89.12	0.0325%
01-6N-29-1320-0115-0000	SACK TODD L &	West	\$424,726	1	\$102.65	0.0878%
01-6N-29-1320-0116-0000	BURGE RICHARD D & PATRICIA D	West	\$1,014,731	1	\$132.55	0.2097%
01-6N-29-1320-0117-0000	COOPER HARRY A & HARRIET L	West	\$1,078,030	1	\$135.75	0.2227%
01-6N-29-1320-0118-0000	ADAMS HERBERT R & GLORIA W	West	\$1,227,221	1	\$143.31	0.2536%
01-6N-29-1320-0119-0000	MATHER HAL & JEAN	West	\$1,434,647	1	\$153.82	0.2964%
01-6N-29-1320-0120-0000	MILLER DAVID F JR & KATHY L	West	\$1,249,493	1	\$144.44	0.2582%
01-6N-29-1320-0121-0000	LEPORIN PETER P & ANNAMAE J	West	\$499,807	1	\$106.46	0.1033%
01-6N-29-1320-0122-0000	BEYTAGH FRANCIS X & DIANE G	West	\$409,909	1	\$101.90	0.0847%
01-6N-29-1320-0123-0000	LASTRA JOHN P & SANDRA K	West	\$436,875	1	\$103.27	0.0903%
01-6N-29-1320-0124-0000	SHOTT HUGH I II & BETTY D	West	\$429,456	1	\$102.89	0.0887%
01-6N-29-1320-0125-0000	ROBERTS STEVEN J	West	\$492,488	1	\$106.09	0.1018%
01-6N-29-1320-0126-0000	ROURKE ROBERT C & ELAINE Z	West	\$225,000	1	\$92.54	0.0465%
01-6N-29-1320-0127-0000	KNEE KATHRYN &	West	\$396,347	1	\$101.22	0.0819%
01-6N-29-1320-0128-0000	GRAVENOR JOHN H & M FRANCES	West	\$616,752	1	\$112.38	0.1274%
01-6N-29-1320-0130-0000	HOLMES ROBERT T & NANCY L	West	\$561,789	1	\$109.60	0.1161%
01-6N-29-1320-0132-0000	KIRBY ROBERT P & JEAN W	West	\$1,081,349	1	\$135.92	0.2234%
01-6N-29-1320-0133-0000	MILLER DAVID F	West	\$953,093	1	\$129.42	0.1969%
01-6N-29-1320-0134-0000	WILKINSON JERRY C & BEVERLY M	West	\$1,141,136	1	\$138.95	0.2358%
01-6N-29-1320-0135-0000	COOPER RICHARD L	West	\$1,281,693	1	\$146.07	0.2648%
01-6N-29-1320-0136-0000	KREMP E JOSEPH & REBECCA E	West	\$619,388	1	\$112.52	0.1280%
01-6N-29-1320-0137-0000	KIRKENDALL GEORGE F & KAREN L	West	\$606,054	1	\$111.84	0.1252%
01-6N-29-1320-0138-0000	WILCH NORMA A TRUSTEE	West	\$608,452	1	\$111.96	0.1257%
01-6N-29-1320-0139-0000	ARNOLD BEVERLY B	West	\$651,852	1	\$114.16	0.1347%
01-6N-29-1320-0140-0000	MANSFIELD JOHN E SR	West	\$904,530	1	\$126.96	0.1869%
01-6N-29-1320-0141-0000	STANGER LESLIE RAWLEIGH L/E	West	\$604,406	1	\$111.76	0.1249%
01-6N-29-1320-0142-0000	DEVOE RICHARD W & CHRISTINE A	West	\$527,867	1	\$107.88	0.1091%
01-6N-29-1320-0143-0000	NAUSE FREDERICK P TRUSTEE	West	\$619,253	1	\$112.51	0.1279%
01-6N-29-1320-0144-0000	DEY JUDITH K (20%INT) &	West	\$643,329	1	\$113.73	0.1329%
01-6N-29-1320-0145-0000	GORDON STEWART G	West	\$633,184	1	\$113.22	0.1308%
01-6N-29-1320-0146-0000	BOWMAN HARRY W TRUSTEE	West	\$808,113	1	\$122.08	0.1670%
01-6N-29-1320-0147-0000	KIDD C WILLIAM & JEAN B	West	\$579,455	1	\$110.49	0.1197%
01-6N-29-1320-0148-0000	HUGHES RUTH S TRUSTEE	West	\$712,280	1	\$117.22	0.1472%
01-6N-29-1320-0149-0000	EASLEY JOHN F & CAROLINE W	West	\$546,036	1	\$108.80	0.1128%
01-6N-29-1320-0150-0000	CRYAN ELLEN & GERARD (JTROS)	West	\$420,570	1	\$102.44	0.0869%
01-6N-29-1320-0151-0000	MACKENZIE DONALD R & CYNTHIA G	West	\$633,661	1	\$113.24	0.1309%
01-6N-29-1320-0152-0000	DIBLASIO ROBERT V TRUSTEE	West	\$687,385	1	\$115.96	0.1420%

## SAISS MAINTENANCE ASSESSMENT ROLL 2008-2009

PARCEL NUMBER	PARCEL NAME	SUBAREA	JUST VALUE	ERU	PROPOSED ASSMT	%
01-6N-29-1320-0153-0000	NABIZADEH SHAHRIAR &	West	\$350,000	1	\$98.87	0.0723%
01-6N-29-1320-0154-0000	NELSON R A & LUCILLE M	West	\$449,255	1	\$103.90	0.0928%
01-6N-29-1320-0155-0000	REEDER DENNIS K TRUSTEE	West	\$494,764	1	\$106.20	0.1022%
01-6N-29-1320-0156-0000	STARKS STELLA FLOYD TRUSTEE	West	\$704,941	1	\$116.85	0.1456%
01-6N-29-1320-0157-0000	CRAWFORD JOHN T & EMILY E	West	\$858,709	1	\$124.64	0.1774%
01-6N-29-1320-0158-0000	NICHOLS JOHN D & REBECCA S	West	\$527,846	1	\$107.88	0.1091%
01-6N-29-1320-0165-0000	CHAMBERLAIN MERRILEE J TRUSTEE	West	\$799,077	1	\$121.62	0.1651%
01-6N-29-1320-0166-0000	CHAMBERLAIN PETER B TRUSTEE	West	\$225,000	1	\$92.54	0.0465%
01-6N-29-1320-0167-0000	BARTHOLOMAE WILLIAM & SUZANNE	West	\$478,521	1	\$105.38	0.0989%
01-6N-29-1330-0187-0000	DEROY MICHAEL F & VIRGINIA E	West	\$985,672	1	\$131.07	0.2037%
01-6N-29-1330-0188-0000	HOPKINS WALTER A & CAROLYN L/E	West	\$1,277,723	1	\$145.87	0.2640%
01-6N-29-1330-0190-0000	REEVE ARTHUR H & BARBARA N	West	\$1,088,116	1	\$136.26	0.2248%
01-6N-29-1330-0191-0000	LADD JOSEPH C & BARBARA C	West	\$1,022,650	1	\$132.95	0.2113%
01-6N-29-1330-0192-0000	THIBAUT ANNE MARIE TRUSTEE	West	\$826,927	1	\$123.03	0.1709%
01-6N-29-1330-0193-0000	PALMER GARY R &	West	\$1,106,179	1	\$137.18	0.2285%
01-6N-29-1330-0195-0000	JUSTICE FRANKLIN D & MATTIE A	West	\$1,754,343	1	\$170.02	0.3625%
01-6N-29-1340-0196-0000	BERNER DANIEL R & SUE ANN	West	\$1,189,030	1	\$141.38	0.2457%
01-6N-29-1340-0197-0000	MCGINLEY EDGAR V	West	\$1,307,798	1	\$147.40	0.2702%
01-6N-29-1340-0198-0000	GORDON CHARLES F JR & MARYLYN	West	\$1,785,090	1	\$171.58	0.3688%
01-6N-29-1340-0200-0000	SPAETH ROBERT W & LINDA ASAY	West	\$708,839	1	\$117.05	0.1465%
01-6N-29-1340-0201-0000	PIROLI CARL A &	West	\$538,962	1	\$108.44	0.1114%
01-6N-29-1340-0202-0000	BIONDI DOMINIC J	West	\$1,141,905	1	\$138.99	0.2359%
01-6N-29-1340-0203-0000	HOGAN BRIAN MICHAEL	West	\$1,040,588	1	\$133.86	0.2150%
01-6N-29-1340-0204-0000	DAY DANA D & ARTHUR L TRUSTEES	West	\$1,184,322	1	\$141.14	0.2447%
01-6N-29-1900-0001-0000	MONTGOMERY KENNETH H & KATHY H	West	\$660,487	1	\$114.60	0.1365%
01-6N-29-1900-0002-0000	BOWMAN MARGARET F TRUSTEE	West	\$422,064	1	\$102.52	0.0872%
01-6N-29-1900-0003-0000	FOSTER ALVAN M & MARY LOUISE	West	\$567,098	1	\$109.87	0.1172%
01-6N-29-1900-0004-0000	ALBERTINE HERMAN & LOIS	West	\$469,855	1	\$104.94	0.0971%
01-6N-29-1900-0005-0000	BUNDY CHARLES P JR & ANNE E	West	\$225,000	1	\$92.54	0.0465%
01-6N-29-1900-0006-0000	LIEBENDORFER NILS & EMELIE	West	\$529,697	1	\$107.97	0.1094%
01-6N-29-1900-0007-0000	SIMONETTI CAMILLO A & V CAROL	West	\$512,428	1	\$107.10	0.1059%
01-6N-29-1900-0008-0000	MOBLEY WILLIAM T JR	West	\$225,000	1	\$92.54	0.0465%
01-6N-29-1900-0009-0000	MCCORMICK CHARLOTTE	West	\$460,826	1	\$104.48	0.0952%
01-6N-29-1900-0010-0000	SATURDAY SUSAN G	West	\$502,702	1	\$106.61	0.1039%
01-6N-29-1900-0011-0000	BLANTON JOAN	West	\$374,238	1	\$100.10	0.0773%
01-6N-29-1900-0012-0000	BEHRLE MARTHA W	West	\$401,931	1	\$101.50	0.0830%
01-6N-29-1900-0013-0000	HUGHES ELIZABETH R &	West	\$602,476	1	\$111.66	0.1245%
01-6N-29-1900-0014-0000	CARDINALE JOSEPH P	West	\$400,265	1	\$101.42	0.0827%
01-6N-29-1900-0015-0000	MEAKIN CHARLES J III & LINDSAY	West	\$598,813	1	\$111.47	0.1237%
01-6N-29-1900-0016-0000	ALBRIGHT CHARLES A & ROSEMARY	West	\$620,616	1	\$112.58	0.1282%
01-6N-29-1900-0017-0000	MICHAS JOAN S	West	\$598,944	1	\$111.48	0.1237%
01-6N-29-1900-0018-0000	BROOKS WILLIAM C & AUDREY B	West	\$568,013	1	\$109.91	0.1174%
01-6N-29-1900-0019-0000	PLAYER SCOTT D & JULIANNE E	West	\$492,106	1	\$106.07	0.1017%
01-6N-29-1900-0020-0000	BAGLEY ADELAIDE D L/E	West	\$519,971	1	\$107.48	0.1074%
01-6N-29-1900-0021-0000	INNES DONN & CAROLYN H	West	\$473,599	1	\$105.13	0.0979%
01-6N-29-1900-0022-0000	KROLL LOIS A	West	\$734,642	1	\$118.36	0.1518%
01-6N-29-1900-0023-0000	LEIMBERG STEPHEN R & JO-ANN	West	\$682,232	1	\$115.70	0.1410%
01-6N-29-1900-0024-0000	KAYE STEPHEN F & SUSAN G	West	\$857,210	1	\$124.57	0.1771%
01-6N-29-1900-0025-0000	SHOTT HUGH I II & BETTY D	West	\$607,632	1	\$111.92	0.1255%
01-6N-29-1900-0026-0000	OSTROM ANTHONY D & DORIS C	West	\$680,746	1	\$115.63	0.1407%
01-6N-29-1900-0027-0000	MCCONAUGHY CONNIE D TRUSTEE	West	\$620,477	1	\$112.57	0.1282%
01-6N-29-1900-0028-0000	SHOFF CYNTHIA K TRUSTEE	West	\$567,190	1	\$109.87	0.1172%
01-6N-29-1900-0029-0000	PETERS CHRISTOPHER R & VICKI A	West	\$692,690	1	\$116.23	0.1431%
01-6N-29-1900-0030-0000	BRESLIN DOROTHY B TRUSTEE	West	\$538,844	1	\$108.44	0.1113%
01-6N-29-1900-0031-0000	DOLLNER THOMAS & MARGIT	West	\$654,050	1	\$114.27	0.1351%
01-6N-29-1900-0032-0000	TOOMEY MICHAEL A & GLORIA C	West	\$705,514	1	\$116.88	0.1458%

## SAISS MAINTENANCE ASSESSMENT ROLL 2008-2009

PARCEL NUMBER	PARCEL NAME	SUBAREA	JUST VALUE	ERU	PROPOSED ASSMT	%
01-6N-29-1900-0033-0000	LUKASZEWICZ JAMES & JANET TRSE	West	\$685,166	1	\$115.85	0.1416%
01-6N-29-1900-0034-0000	GALE JAMES C & SUZANNE	West	\$557,222	1	\$109.37	0.1151%
01-6N-29-1900-0035-0000	GRAHAM JAMES E & BARBARA D	West	\$766,945	1	\$119.99	0.1585%
01-6N-29-1900-0036-0000	STORMOEN ROBERT R TRUSTEE	West	\$677,677	1	\$115.47	0.1400%
01-6N-29-1900-0037-0000	OWEN RUTH A	West	\$325,000	1	\$97.60	0.0671%
01-6N-29-1900-0038-0000	WILCOX CHRISTOPHER S &	West	\$325,000	1	\$97.60	0.0671%
01-6N-29-1900-0039-0000	SALTMARSH ERNEST O III	West	\$533,682	1	\$108.17	0.1103%
01-6N-29-1900-0040-0000	LEWIS GARY A	West	\$325,000	1	\$97.60	0.0671%
01-6N-29-1900-0041-0000	MOORE MICHAEL W &	West	\$698,079	1	\$116.50	0.1442%
01-6N-29-1900-0042-0000	PALIN LINDA	West	\$538,509	1	\$108.42	0.1113%
01-6N-29-1900-0043-0000	GUSHUE JOSEPH T & CATHERINE F	West	\$500,082	1	\$106.47	0.1033%
01-6N-29-1900-0044-0000	HAMMER ANNETTE M	West	\$769,269	1	\$120.11	0.1589%
01-6N-29-1900-0045-0000	OTTENRITTER ROBERT E & JOAN T	West	\$768,207	1	\$120.06	0.1587%
01-6N-29-1900-0046-0000	KANNAPELL N ALLAN & BARBARA B	West	\$739,922	1	\$118.62	0.1529%
01-6N-29-1900-0047-0000	MCCULLY JAMES G & MARION R	West	\$1,227,356	1	\$143.32	0.2536%
01-6N-29-1900-0048-0000	KOLAR ENTERPRISES LIMITED	West	\$680,000	1	\$115.59	0.1405%
01-6N-29-1900-0049-0000	KOLAR RONALD E & JANET H	West	\$1,064,142	1	\$135.05	0.2199%
01-6N-29-1900-0050-0000	HURLEY JOHN E & NANCY P	West	\$1,059,448	1	\$134.81	0.2189%
01-6N-29-1900-0051-0000	OSBON MARILYN	West	\$1,122,070	1	\$137.99	0.2318%
01-6N-29-1900-0052-0000	HARMAN LOIS TRUSTEE	West	\$1,047,039	1	\$134.18	0.2163%
01-6N-29-1900-0053-0000	WALGER LOUIS M III & TERRY D	West	\$1,082,440	1	\$135.98	0.2236%
01-6N-29-1900-0054-0000	GALE PAUL &	West	\$1,204,981	1	\$142.19	0.2490%
01-6N-29-1900-0055-0000	SIMMONS RALPH E EST	West	\$960,048	1	\$129.78	0.1984%
01-6N-29-1900-0056-0000	MERMAN WILLIAM L &	West	\$1,102,466	1	\$136.99	0.2278%
01-6N-29-1900-0057-0000	KENNERLY ROY W	West	\$669,711	1	\$115.07	0.1384%
01-6N-29-1900-0058-0000	BOSLAND PAUL C TRUSTEE	West	\$680,000	1	\$115.59	0.1405%
01-6N-29-1900-0059-0000	MURPHY NEWELL B	West	\$1,067,402	1	\$135.22	0.2205%
01-6N-29-1900-0060-0000	BOSLAND KATHLEEN C FLETCHER	West	\$940,595	1	\$128.79	0.1943%
01-6N-29-1900-0061-0000	NEDRELOW STEVEN J & KATHLEEN M	West	\$694,629	1	\$116.33	0.1435%
01-6N-29-1900-0062-0000	BARRY THOMAS R TRUSTEE &	West	\$846,608	1	\$124.03	0.1749%
01-6N-29-1900-0063-0000	FEAZELL THOMAS L & VIRGINIA S	West	\$792,213	1	\$121.27	0.1637%
01-6N-29-1900-0064-0000	ADAMS FRANK TRUSTEE	West	\$584,512	1	\$110.75	0.1208%
01-6N-29-1900-0065-0000	GOODELL GLORIA E TRUSTEE OF	West	\$693,434	1	\$116.27	0.1433%
01-6N-29-1900-0066-0000	BOLTON ROBERT H TRUSTEE	West	\$325,000	1	\$97.60	0.0671%
01-6N-29-1900-0067-0000	SEA MARSH HOLDINGS LLC	West	\$325,000	1	\$97.60	0.0671%
01-6N-29-1900-0068-0000	KRUMM KIRA A &	West	\$308,750	1	\$96.78	0.0638%
01-6N-29-1900-0069-0000	SHRIVER BRYCE L & KAREN C	West	\$1,119,256	1	\$137.84	0.2313%
01-6N-29-191A-0070-0000	BRAY S NORMAN & JANE P	West	\$650,774	1	\$114.11	0.1345%
01-6N-29-191A-0071-0000	CHILDS URSULA	West	\$614,503	1	\$112.27	0.1270%
01-6N-29-191A-0072-0000	HOCKER JAMES R & SUZANNE M	West	\$631,029	1	\$113.11	0.1304%
01-6N-29-191A-0073-0000	HOLLAND THARIN E & MAYALENE K	West	\$325,000	1	\$97.60	0.0671%
01-6N-29-191A-0074-0000	JENKINS W LAWRENCE	West	\$615,887	1	\$112.34	0.1272%
01-6N-29-191A-0075-0000	ESPOSITO JOHN J & FRANCES I	West	\$719,531	1	\$117.59	0.1487%
01-6N-29-191A-0076-0000	LEABO J PHILIP & KAREN S	West	\$724,469	1	\$117.84	0.1497%
01-6N-29-191A-0077-0000	SHAVE MARGARET V EST	West	\$657,593	1	\$114.45	0.1359%
01-6N-29-191A-0078-0000	PERRY DOROTHY S	West	\$556,659	1	\$109.34	0.1150%
01-6N-29-191A-0079-0000	WYATT JEANNE LIPSCOMB	West	\$1,242,077	1	\$144.07	0.2566%
01-6N-29-191A-0081-0000	DUNAWAY DOROTHY M TRUSTEE OF	West	\$719,601	1	\$117.59	0.1487%
01-6N-29-2000-0001-0000	LORICK DABNEY L	West	\$394,709	1	\$101.13	0.0816%
01-6N-29-2000-0002-0000	O'BRIEN JAMIE P & WENDY M	West	\$150,000	1	\$88.74	0.0310%
01-6N-29-2000-0003-0000	FLYNN KATHRYN H	West	\$552,202	1	\$109.11	0.1141%
01-6N-29-2000-0004-0000	HAMRICK JOHN D & DIANE Q	West	\$633,614	1	\$113.24	0.1309%
01-6N-29-2000-0005-0000	VALDES BRYAN A & TRISH	West	\$150,000	1	\$88.74	0.0310%
01-6N-29-2000-0006-0000	DOLAN PHILIP B & ELAINE M	West	\$599,206	1	\$111.49	0.1238%
01-6N-29-2000-0007-0000	LINNEMEIER THOMAS & GEORGIANN	West	\$572,998	1	\$110.17	0.1184%
01-6N-29-2000-0008-0000	JADEJA JASWANT & LEENA	West	\$225,000	1	\$92.54	0.0465%

## SAISS MAINTENANCE ASSESSMENT ROLL 2008-2009

PARCEL NUMBER	PARCEL NAME	SUBAREA	JUST VALUE	ERU	PROPOSED ASSMT	%
01-6N-29-2000-0009-0000	ROBERTS GEORGE E III & SALLI	West	\$595,290	1	\$111.30	0.1230%
01-6N-29-2000-0010-0000	OLIN MARK R & JANET E	West	\$535,257	1	\$108.25	0.1106%
01-6N-29-2000-0011-0000	PAHLOW RICHARD R	West	\$225,000	1	\$92.54	0.0465%
01-6N-29-2000-0012-0000	WELLS HOWARD & LUCY	West	\$225,000	1	\$92.54	0.0465%
01-6N-29-2000-0013-0000	DESICH RICHARD TRUSTEE	West	\$213,750	1	\$91.97	0.0442%
01-6N-29-2000-0014-0000	MULLIN MICHAEL S & KELLY W	West	\$611,881	1	\$112.14	0.1264%
01-6N-29-2000-0015-0000	ATWOOD CAROL ANN	West	\$493,692	1	\$106.15	0.1020%
01-6N-29-2000-0016-0000	HUNGERBUHLER JENELL P TRUSTEE	West	\$562,212	1	\$109.62	0.1162%
01-6N-29-2000-0017-0000	FOSTER MICHAEL E & MARY JANE	West	\$502,867	1	\$106.61	0.1039%
01-6N-29-2000-0018-0000	KING WILLIAM RUSSELL	West	\$247,500	1	\$93.68	0.0511%
01-6N-29-2000-0019-0000	FELD KAREN S	West	\$270,000	1	\$94.82	0.0558%
01-6N-29-2000-0020-0000	CULP JOAN E	West	\$619,262	1	\$112.51	0.1279%
01-6N-29-2000-0021-0000	SAPOZNICK JEFFERY LYNN	West	\$502,925	1	\$106.62	0.1039%
01-6N-29-2000-0022-0000	RUSHING WILLIAM D & HOLLEY L	West	\$733,729	1	\$118.31	0.1516%
01-6N-29-2000-0023-0000	MULLANE TERRENCE & EILEEN	West	\$225,000	1	\$92.54	0.0465%
01-6N-29-2000-0024-0000	OAKES RICHARD A & MARY BETH	West	\$225,000	1	\$92.54	0.0465%
01-6N-29-2000-0025-0000	LIMA RICARDO & MARI DEL CARMEN	West	\$225,000	1	\$92.54	0.0465%
01-6N-29-2000-0026-0000	WOLFE DOUGLAS H & KATHERINE P	West	\$555,318	1	\$109.27	0.1147%
01-6N-29-2000-0027-0000	SWEATT AARON A & AMY A	West	\$225,000	1	\$92.54	0.0465%
01-6N-29-2000-0028-0000	COPITHORNE KENNETH P & CAROL L	West	\$539,386	1	\$108.46	0.1114%
01-6N-29-2000-0029-0000	IVESTER STANLEY D & SUZANNE E	West	\$225,000	1	\$92.54	0.0465%
01-6N-29-2000-0030-0000	BERNIER JAMES T & JANE M	West	\$661,800	1	\$114.67	0.1367%
01-6N-29-2000-0031-0000	LEBLANC HUGH & SHIRLEY	West	\$513,774	1	\$107.17	0.1062%
01-6N-29-2000-0032-0000	PHELAN WILLIAM T TRUSTEE	West	\$531,114	1	\$108.04	0.1097%
03-6N-29-0SPC-0001-0000	DOUGLAS CURT L	West	\$300,000	1	\$96.34	0.0620%
03-6N-29-0SPC-0002-0000	DOUGLAS CURT L	West	\$850,000	1	\$124.20	0.1756%
03-6N-29-0SPC-0003-0000	PREIK REINHOLD A & JENNIFER R	West	\$2,205,373	1	\$192.87	0.4557%
03-6N-29-0SPC-0004-0000	MULLINS MARK & JUDITH A	West	\$850,000	1	\$124.20	0.1756%
03-6N-29-0SPC-0005-0000	CARTER RANDOLPH JR & CHARLOTTE	West	\$1,178,262	1	\$140.83	0.2434%
03-6N-29-0SP2-0001-0000	KEIGWIN HENRY J & BEVERLY	West	\$2,033,058	1	\$184.14	0.4201%
03-6N-29-0SP2-0002-0000	OLIN MARK R & JANET E	West	\$1,012,390	1	\$132.43	0.2092%
03-6N-29-0SP2-0003-0000	BICKERSTAFF BURT JR & PHYLLIS	West	\$1,000,000	1	\$131.80	0.2066%
03-6N-29-0SP2-0004-0000	SELTON ROBERT W III & CARRIE A	West	\$1,717,609	1	\$168.16	0.3549%
03-6N-29-0SP2-0005-0000	TENNISON ROBERT J & PATRICIA W	West	\$2,020,011	1	\$183.48	0.4174%
03-6N-29-0SP2-0006-0000	KENNARD STEPHEN P	West	\$1,991,042	1	\$182.01	0.4114%
03-6N-29-0SP2-0007-0000	FERGUSON JAMES & BARBARA B	West	\$1,705,102	1	\$167.52	0.3523%
03-6N-29-0SP2-0008-0000	GANT DONALD R & JANE P	West	\$1,000,000	1	\$131.80	0.2066%
03-6N-29-0SP2-0009-0000	GRAHAM JAMES E & BARBARA D	West	\$1,596,295	1	\$162.01	0.3298%
03-6N-29-00LP-0001-0000	BENNINGHOFF CLYDE A	West	\$1,494,836	1	\$156.87	0.3089%
03-6N-29-00LP-0002-0000	BOWMAN THOMAS G & MARCIA A	West	\$472,500	1	\$105.08	0.0976%
03-6N-29-00LP-0003-0000	LACHARITE ROGER R & MARY G	West	\$1,059,408	1	\$134.81	0.2189%
03-6N-29-00LP-0004-0000	CARDILE FRANK & BARBARA	West	\$906,416	1	\$127.06	0.1873%
03-6N-29-00LP-0005-0000	PATTON PHILLIP & BARBARA	West	\$1,006,476	1	\$132.13	0.2079%
03-6N-29-00LP-0006-0000	WOLFE LAURA E	West	\$951,010	1	\$129.32	0.1965%
03-6N-29-00LP-0007-0000	HILL VIRGINIA Z TRUSTEE	West	\$1,097,998	1	\$136.77	0.2269%
03-6N-29-00LP-0008-0000	CARTER C BRETT &	West	\$1,305,477	1	\$147.28	0.2697%
03-6N-29-00LP-0010-0000	OWENS ROBERT S & NANCY G	West	\$450,000	1	\$103.94	0.0930%
03-6N-29-00LP-0011-0000	OWENS ROBERT S & NANCY G	West	\$761,085	1	\$119.70	0.1572%
03-6N-29-00LP-0012-0000	BLAIR HOLDING LLC	West	\$1,088,340	1	\$136.28	0.2249%
03-6N-29-00LP-0013-0000	QUINBY ROBERT K & JANE C	West	\$805,037	1	\$121.92	0.1663%
03-6N-29-00LP-0014-0000	BELLE MAISON LLC	West	\$1,120,915	1	\$137.93	0.2316%
03-6N-29-00LP-0015-0000	PLUMLEE JOYCE J	West	\$815,926	1	\$122.47	0.1686%
03-6N-29-00LP-0016-0000	COMA ROBERT S & SYLVIA M	West	\$1,293,459	1	\$146.67	0.2672%
03-6N-29-00LP-0017-0000	CORREA JUAN J & MARINA A	West	\$450,000	1	\$103.94	0.0930%
03-6N-29-00LP-0018-0000	LEVERING CAROL M	West	\$1,579,058	1	\$161.14	0.3263%
03-6N-29-00LP-0020-0000	JONES ALAN S & MARY M	West	\$540,000	1	\$108.49	0.1116%

## SAISS MAINTENANCE ASSESSMENT ROLL 2008-2009

PARCEL NUMBER	PARCEL NAME	SUBAREA	JUST VALUE	ERU	PROPOSED ASSMT	%
03-6N-29-00LP-0021-0000	BROHM GERARD P & ALISON A	West	\$540,000	1	\$108.49	0.1116%
03-6N-29-00LP-0022-0000	DUNCAN JOHN A JR & JOAN A	West	\$1,177,755	1	\$140.81	0.2433%
03-6N-29-00LP-0023-0000	AMOS WILLIAM L JR & BRENDA R	West	\$914,075	1	\$127.45	0.1889%
03-6N-29-00LP-0024-0000	MEYERS KATHERINE L	West	\$450,000	1	\$103.94	0.0930%
03-6N-29-00LP-0025-0000	MEYERS KATHERINE L	West	\$1,194,545	1	\$141.66	0.2468%
03-6N-29-00LP-0026-0000	SMITH STUART O & JANET P	West	\$913,686	1	\$127.43	0.1888%
03-6N-29-00LP-0027-0000	KOCHIS JOSEPH A & CHERYL A	West	\$945,368	1	\$129.03	0.1953%
03-6N-29-00LP-0028-0000	CONWAY HENRY N JR L/E	West	\$1,253,950	1	\$144.67	0.2591%
03-6N-29-00LP-0029-0000	DONALDSON THOMAS P TRUSTEE	West	\$1,143,578	1	\$139.07	0.2363%
03-6N-29-00LP-0030-0000	KING LORAIN	West	\$1,233,701	1	\$143.64	0.2549%
03-6N-29-00LP-0031-0000	LEE JOHN D JR & BETTY TRUSTEES	West	\$850,233	1	\$124.21	0.1757%
03-6N-29-00LP-0032-0000	SCHMONSEES ROBERT & JUDITH L	West	\$1,361,134	1	\$150.10	0.2812%
03-6N-29-00LP-0033-0000	BUSCH ROBERT G	West	\$1,181,787	1	\$141.01	0.2442%
03-6N-29-00LP-0034-0000	DUDIACK ROBERT L &	West	\$1,292,919	1	\$146.64	0.2671%
03-6N-29-00LP-0035-0000	FRYBURG HANS W & URSULA M	West	\$973,195	1	\$130.44	0.2011%
03-6N-29-00LP-0036-0000	WATSON J ALTON & PHYLLIS S	West	\$1,250,479	1	\$144.49	0.2584%
03-6N-29-00LP-0037-0000	TAYLOR JOHN C JR & JULIA W	West	\$899,853	1	\$126.73	0.1859%
03-6N-29-00LP-0038-0000	HOWARD GAYLE R & JOHN H	West	\$885,269	1	\$125.99	0.1829%
03-6N-29-00LP-0039-0000	MURPHY N B	West	\$470,000	1	\$104.95	0.0971%
03-6N-29-00LP-0040-0000	PRATT JOEL P & TERESA TRUSTEES	West	\$470,000	1	\$104.95	0.0971%
03-6N-29-00LP-0041-0000	PRATT JOEL P & TERESA TRUSTEES	West	\$960,752	1	\$129.81	0.1985%
03-6N-29-00LP-0042-0000	BALDWIN MICHAEL H & JANICE C	West	\$470,000	1	\$104.95	0.0971%
03-6N-29-00LP-0043-0000	RINDERKNECHT RICHARD W & SUSAN	West	\$930,896	1	\$128.30	0.1923%
03-6N-29-00LP-0044-0000	MILLER JULIE C	West	\$1,342,313	1	\$149.14	0.2773%
03-6N-29-00LP-0045-0000	BUSCH ROBERT G	West	\$904,217	1	\$126.95	0.1868%
03-6N-29-00LP-0046-0000	MCCORMICK RICHARD G	West	\$995,491	1	\$131.57	0.2057%
03-6N-29-00LP-0047-0000	JONES JAMES C & BARBARA A	West	\$903,311	1	\$126.90	0.1866%
03-6N-29-00LP-0048-0000	GARDNER BRUCE	West	\$1,451,209	1	\$154.66	0.2998%
03-6N-29-00LP-0049-0000	JARZYNA ANTHONY D & SUSAN R G	West	\$827,044	1	\$123.04	0.1709%
03-6N-29-00LP-0050-0000	TOMPKINS MICHAEL E & JUNE M	West	\$1,652,102	1	\$164.84	0.3413%
03-6N-29-00LP-0051-0000	MADDOX GUY JR & LATRELLE TRSTE	West	\$1,689,037	1	\$166.71	0.3490%
03-6N-29-00LP-0052-0000	HARLIN MARILYN C TRUSTEE	West	\$1,418,223	1	\$152.99	0.2930%
03-6N-29-00LP-0053-0000	JERVIS HERBERT H & MARY G	West	\$1,152,656	1	\$139.53	0.2382%
03-6N-29-00LP-0054-0000	NELSON DOUGLAS D	West	\$883,830	1	\$125.91	0.1826%
03-6N-29-00LP-0055-0000	CLEAR GEOFFREY P & MARJORIE P	West	\$420,000	1	\$102.42	0.0868%
03-6N-29-00LP-0057-0000	TUZY LOUIS F &	West	\$835,832	1	\$123.48	0.1727%
03-6N-29-00LP-0058-0000	CHALDARES LOU & DIANE	West	\$375,000	1	\$100.14	0.0775%
03-6N-29-00LP-0059-0000	LANDERS LEO A TRUSTEE	West	\$954,272	1	\$129.48	0.1972%
03-6N-29-00LP-0060-0000	LYBARGER JOAN A TRUSTEE	West	\$776,261	1	\$120.46	0.1604%
03-6N-29-00LP-0061-0000	ALLF CECIL E & ANN A	West	\$1,248,094	1	\$144.37	0.2579%
03-6N-29-00LP-0062-0000	STENSON KRISTINA	West	\$1,132,818	1	\$138.53	0.2341%
03-6N-29-00LP-0063-0000	NESBITT HARRIET G & THOMAS JR	West	\$1,212,584	1	\$142.57	0.2505%
03-6N-29-00LP-0064-0000	CLINE SHIRLEY T TRUSTEE	West	\$835,364	1	\$123.46	0.1726%
03-6N-29-00LP-0065-0000	WARFIELD MICHAEL J	West	\$617,500	1	\$112.42	0.1276%
03-6N-29-00LP-0066-0000	LECKER JOHN F & LORI C	West	\$617,500	1	\$112.42	0.1276%
03-6N-29-00LP-0067-0000	CLOWER MICHAEL & SANDRA M	West	\$1,027,885	1	\$133.21	0.2124%
03-6N-29-00LP-0068-0000	NELSON RONALD & ELAINE	West	\$967,518	1	\$130.15	0.1999%
03-6N-29-00LP-0069-0000	LIGARE KATHLEEN M	West	\$1,002,702	1	\$131.94	0.2072%
03-6N-29-00LP-0070-0000	GOWER WILLIAM H & GAYLE B	West	\$1,650,133	1	\$164.74	0.3409%
03-6N-29-00LP-0071-0000	BYRNES THOMAS A & MARY	West	\$1,132,251	1	\$138.50	0.2339%
03-6N-29-00LP-0072-0000	BRADDOCK STEPHEN R & SUE ANN	West	\$1,415,374	1	\$152.85	0.2924%
03-6N-29-00LP-0073-0000	MADDOX GUY JR & LATRELLE	West	\$1,204,600	1	\$142.17	0.2489%
03-6N-29-00LP-0074-0000	HENDRICKSON STEPHEN & VIRGINIA	West	\$617,500	1	\$112.42	0.1276%
03-6N-29-00LP-0075-0000	PHILLIPS NATHANIEL P JR &	West	\$1,743,784	1	\$169.48	0.3603%
03-6N-29-00LP-0076-0000	ULLRICH PETER F	West	\$1,930,003	1	\$178.92	0.3988%
03-6N-29-00LP-0077-0000	LEATHERY DONALD L & ANN Z	West	\$1,350,210	1	\$149.54	0.2790%



## SAISS MAINTENANCE ASSESSMENT ROLL 2008-2009

PARCEL NUMBER	PARCEL NAME	SUBAREA	JUST VALUE	ERU	PROPOSED ASSMT	%
03-6N-29-00LP-0078-0000	OTIS KENNETH C II & ANNE L	West	\$1,123,650	1	\$138.07	0.2322%
03-6N-29-00LP-0079-0000	RICHARD ALBERT L & JACQUELYN F	West	\$786,398	1	\$120.98	0.1625%
03-6N-29-00LP-0080-0000	VIJUK JOSEPH M TRUSTEE	West	\$1,140,279	1	\$138.91	0.2356%
03-6N-29-00LP-0081-0000	TURNER RONALD L & CATHERINE M	West	\$630,000	1	\$113.05	0.1302%
03-6N-29-00LP-0082-0000	NICKERSON KAREN M	West	\$1,354,386	1	\$149.76	0.2798%
03-6N-29-00LP-0083-0000	SOLBERG FREDERICK & ELIZABETH	West	\$700,000	1	\$116.60	0.1446%
03-6N-29-00LP-0084-0000	SMITH JOYCE MARTIN TRUSTEE	West	\$1,452,213	1	\$154.71	0.3000%
03-6N-29-00LP-0085-0000	HURST PAMELA C	West	\$1,174,050	1	\$140.62	0.2426%
03-6N-29-00LP-0086-0000	WELLS JOYCE M	West	\$1,374,804	1	\$150.79	0.2841%
03-6N-29-00LP-0087-0000	HENDERSON THOMAS S & SALLY S	West	\$1,522,803	1	\$158.29	0.3146%
03-6N-29-00LP-0088-0000	PHILIPP CHERYL E	West	\$725,000	1	\$117.87	0.1498%
03-6N-29-00LP-0089-0000	DREW GRACIA TRUSTEE	West	\$1,393,682	1	\$151.75	0.2880%
03-6N-29-00LP-0090-0000	GIEG L FREDERICK JR & P TRSTES	West	\$1,538,590	1	\$159.09	0.3179%
03-6N-29-00LP-0090-0010	PHILIPP CHERYL EDMONDS	West	\$200,000	1	\$91.27	0.0413%
03-6N-29-00LP-0091-0000	PHILIPP MICHAEL G & CHERYL E	West	\$2,223,113	1	\$193.77	0.4593%
03-6N-29-00LP-0092-0000	NOONAN JOHN R & PATRICIA L	West	\$2,168,181	1	\$190.99	0.4480%
03-6N-29-00OP-0001-0000	WILLIAMS PATRICIA C	West	\$596,439	1	\$111.35	0.1232%
03-6N-29-00OP-0002-0000	MALOOF DANIEL J & KATHRYN D	West	\$580,532	1	\$110.55	0.1199%
03-6N-29-00OP-0003-0000	PALLEN MICHAEL TRUSTEE	West	\$598,887	1	\$111.48	0.1237%
03-6N-29-00OP-0004-0000	MAGUIRE ROBERT T & FRANCES M	West	\$659,690	1	\$114.56	0.1363%
03-6N-29-00OP-0005-0000	DUNLEAVY DANIEL S & VICKIE S	West	\$818,464	1	\$122.60	0.1691%
03-6N-29-00OP-0006-0000	CHRISTENSEN BARBARA E TRUSTEE	West	\$750,822	1	\$119.18	0.1551%
03-6N-29-00OP-0007-0000	BEVERLY MANLEY LLC	West	\$315,000	1	\$97.10	0.0651%
03-6N-29-00OP-0008-0000	HERTWECK MAX W & LAQUITA P	West	\$648,052	1	\$113.97	0.1339%
03-6N-29-00OP-0009-0000	COLEY DION M	West	\$656,487	1	\$114.40	0.1356%
03-6N-29-00OP-0010-0000	OYER JOHN P & WILLA	West	\$709,035	1	\$117.06	0.1465%
03-6N-29-00OP-0011-0000	BATES PETER & FRANCES H	West	\$641,798	1	\$113.65	0.1326%
03-6N-29-00OP-0012-0000	BUNDY ANNE E	West	\$739,954	1	\$118.63	0.1529%
03-6N-29-00OP-0013-0000	CALLAHAN JAMES P & LOIS C	West	\$790,832	1	\$121.20	0.1634%
03-6N-29-00OP-0015-0000	BOULAY PAUL P &	West	\$777,750	1	\$120.54	0.1607%
03-6N-29-00OP-0017-0000	FRAZIER SCOTT A & JANE C	West	\$612,942	1	\$112.19	0.1266%
03-6N-29-00OP-0018-0000	BRADDOCK WILLIAM K & SHEILA A	West	\$872,443	1	\$125.34	0.1803%
03-6N-29-00OP-0020-0000	LESHER BRADLEY C & MARY D	West	\$884,707	1	\$125.96	0.1828%
03-6N-29-00OP-0021-0000	KEATING ANN	West	\$626,694	1	\$112.89	0.1295%
03-6N-29-00OP-0022-0000	ROE PHILLIP W & MELISSA A	West	\$675,399	1	\$115.35	0.1395%
03-6N-29-00OP-0023-0000	AUSTEN WILLIAM F & NANCY E	West	\$624,473	1	\$112.77	0.1290%
03-6N-29-00OP-0024-0000	SILVA BRIAN M &	West	\$584,741	1	\$110.76	0.1208%
03-6N-29-00OP-0025-0000	GONSALVES HENRY E	West	\$297,000	1	\$96.18	0.0614%
03-6N-29-00OP-0026-0000	BRENNER ELFRIEDA M &	West	\$621,176	1	\$112.61	0.1283%
03-6N-29-00OP-0027-0000	BARG JEFFREY A & DIANE D	West	\$577,436	1	\$110.39	0.1193%
03-6N-29-00OP-0028-0000	QUILL KEVIN P	West	\$568,914	1	\$109.96	0.1175%
03-6N-29-00OP-0029-0000	HALL GENEVIEVE M TRUSTEE	West	\$784,303	1	\$120.87	0.1620%
03-6N-29-00OP-0031-0000	MOULTRIE ROBERT L	West	\$520,184	1	\$107.49	0.1075%
03-6N-29-00OP-0032-0000	ALLEN SAMUEL D JR & MARY S	West	\$639,737	1	\$113.55	0.1322%
03-6N-29-00OP-0033-0000	MURPHY JOSEPH & MARLENE J	West	\$706,497	1	\$116.93	0.1460%
03-6N-29-00SP-0001-0000	ANDREASON ALLAN K & MARJORIE H	West	\$1,051,293	1	\$134.40	0.2172%
03-6N-29-00SP-0002-0000	MACDONELL DENNIS A & DIANE D	West	\$1,109,994	1	\$137.37	0.2293%
03-6N-29-00SP-0003-0000	SOUNDPOINT ASSET MGMT INC	West	\$480,000	1	\$105.46	0.0992%
03-6N-29-00SP-0004-0000	TYNDALL CAROLYN M TRUSTEE	West	\$2,242,049	1	\$194.73	0.4632%
03-6N-29-00SP-0006-0010	MEYER GEOFFREY E	West	\$1,039,583	1	\$133.81	0.2148%
03-6N-29-00SP-0008-0000	SAKAI REBECCA A STAFFORD	West	\$971,090	1	\$130.34	0.2006%
03-6N-29-00SP-0009-0000	REILLY GEORGE & SALLY	West	\$891,263	1	\$126.29	0.1841%
03-6N-29-00SP-0010-0000	KARLOVEC SANDRA G	West	\$1,058,563	1	\$134.77	0.2187%
03-6N-29-00SP-0011-0000	TOUCHETTE ROSANN M TRUSTEE	West	\$1,061,631	1	\$134.92	0.2193%
03-6N-29-00SP-0012-0000	ROWAN SHARON M TRUSTEE	West	\$872,886	1	\$125.36	0.1803%
03-6N-29-00SP-0013-0000	CURY & SALTMARSH DEVELOPMENT &	West	\$500,000	1	\$106.47	0.1033%

## SAISS MAINTENANCE ASSESSMENT ROLL 2008-2009

PARCEL NUMBER	PARCEL NAME	SUBAREA	JUST VALUE	ERU	PROPOSED ASSMT	%
03-6N-29-00SP-0014-0000	CURY & SALT MARSH DEVELOPMENT &	West	\$500,000	1	\$106.47	0.1033%
03-6N-29-00SP-0015-0000	OSTA SALIM M M D	West	\$500,000	1	\$106.47	0.1033%
03-6N-29-00SP-0016-0000	OSTA SALIM M M D	West	\$500,000	1	\$106.47	0.1033%
03-6N-29-00SP-0017-0000	KRUSE STEPHEN L & JACQUELYN A	West	\$1,413,894	1	\$152.77	0.2921%
03-6N-29-00SP-0018-0000	MENCIA JUAN R	West	\$1,341,797	1	\$149.12	0.2772%
03-6N-29-00SP-0019-0000	HOPKINS JOHN D &	West	\$2,097,367	1	\$187.40	0.4333%
03-6N-29-00SP-0021-0000	FRIDRICH HEINZ K TRUSTEE	West	\$2,361,356	1	\$200.77	0.4879%
03-6N-29-00SP-0025-0000	LEYDEN JAMES J & CLAUDETTE S	West	\$2,173,515	1	\$191.26	0.4491%
03-6N-29-00SP-0027-0000	GRIFFIN LEE T & GISELA M	West	\$561,000	1	\$109.56	0.1159%
03-6N-29-00SP-0028-0000	MCKEEL J THOMAS & DONNA M	West	\$1,206,123	1	\$142.24	0.2492%
03-6N-29-00SP-0029-0000	RIDDELL SHIRLEY GAIL & WILLIAM	West	\$1,846,109	1	\$174.67	0.3814%
03-6N-29-00SP-0031-0000	BRANDON PHYLLIS P RES TRUST	West	\$2,423,228	1	\$203.91	0.5007%
03-6N-29-00SP-0034-0000	FLYNN JAMES F & JANET A	West	\$1,986,597	1	\$181.79	0.4105%
03-6N-29-00SP-0036-0000	WALKER JAMES III & JOANNE W	West	\$1,259,945	1	\$144.97	0.2603%
03-6N-29-00TP-0001-0000	MRW VENTURE HOLDINGS LP	West	\$551,414	1	\$109.07	0.1139%
03-6N-29-00TP-0002-0000	MRW VENTURE HOLDINGS LP	West	\$500,000	1	\$106.47	0.1033%
03-6N-29-00TP-0003-0000	LEARMER MARYBETH TRUSTEE	West	\$1,341,915	1	\$149.12	0.2773%
03-6N-29-00TP-0004-0000	WHITE MARILYN B	West	\$1,352,757	1	\$149.67	0.2795%
03-6N-29-00TP-0005-0000	BAMBROUGH DARLENE S	West	\$678,208	1	\$115.50	0.1401%
03-6N-29-00TP-0006-0000	TURNER CATHERINE	West	\$675,000	1	\$115.33	0.1395%
03-6N-29-00TP-0008-0000	JACOBS PATRICIA G & ARTHUR I	West	\$1,324,649	1	\$148.25	0.2737%
03-6N-29-00TP-0009-0000	KARLOVEC RALPH C & PATRICIA A	West	\$1,470,032	1	\$155.61	0.3037%
03-6N-29-00TP-0010-0000	TENNISON ROBERT J	West	\$1,471,910	1	\$155.71	0.3041%
03-6N-29-00TP-0011-0000	VILLANI VINCENT & GAIL	West	\$1,176,436	1	\$140.74	0.2431%
03-6N-29-00TP-0012-0000	HAMLING JAMES L	West	\$1,181,064	1	\$140.97	0.2440%
03-6N-29-00TP-0013-0000	GLEASON MICHAEL W & CAROLYN A	West	\$1,300,676	1	\$147.03	0.2687%
03-6N-29-00TP-0014-0000	KITCHENS CLARENCE H & APRIL M	West	\$1,494,870	1	\$156.87	0.3089%
03-6N-29-00TP-0015-0000	RUMPH H PIERCE & MARY CAROLYN	West	\$1,265,935	1	\$145.27	0.2616%
01-6N-29-V040-3001-0000	GRAHAM ANNE R & ANTHONY K	West	\$260,015	1	\$94.31	0.0537%
01-6N-29-V040-3002-0000	DEVLIN KATHLEEN O	West	\$226,100	1	\$92.59	0.0467%
01-6N-29-V040-3003-0000	CANADAY ARTHUR C & MARJORIE S	West	\$226,100	1	\$92.59	0.0467%
01-6N-29-V040-3004-0000	SPASUK MARGARET M	West	\$260,015	1	\$94.31	0.0537%
01-6N-29-V040-3005-0000	COOK JOHN W & GEORGIANNA	West	\$350,313	1	\$98.88	0.0724%
01-6N-29-V040-3006-0000	MOSCOSO BETTY JANE & PEDRO F	West	\$260,015	1	\$94.31	0.0537%
01-6N-29-V040-3007-0000	SEARLE QUENTIN R & EILEEN G	West	\$260,015	1	\$94.31	0.0537%
01-6N-29-V040-3008-0000	CHAMBERS THOMAS C III & CAROL	West	\$260,015	1	\$94.31	0.0537%
01-6N-29-V040-3009-0000	GRIFFIN MARY J	West	\$364,326	1	\$99.59	0.0753%
01-6N-29-V040-3010-0000	SWEENEY THOMAS L TRUSTEE	West	\$364,326	1	\$99.59	0.0753%
01-6N-29-V040-3011-0000	CLUB VILLA HOLDINGS (3011) LLC	West	\$310,015	1	\$96.84	0.0641%
01-6N-29-V040-3012-0000	GANTT GOLDA K TRUSTEE	West	\$260,015	1	\$94.31	0.0537%
01-6N-29-V040-3013-0000	QUEALY BETTY S	West	\$260,015	1	\$94.31	0.0537%
01-6N-29-V040-3014-0000	MOORE WALTER K & PATRICIA Q	West	\$364,326	1	\$99.59	0.0753%
01-6N-29-V040-3015-0000	SEAVEY MARY ANN	West	\$364,326	1	\$99.59	0.0753%
01-6N-29-V040-3016-0000	FORTE SUSAN SEAVEY	West	\$260,015	1	\$94.31	0.0537%
01-6N-29-V040-3017-0000	SCHMIDT CHARLES D TRUSTEE	West	\$260,015	1	\$94.31	0.0537%
01-6N-29-V040-3018-0000	WATSON ANDREW O & DIANA D	West	\$439,326	1	\$103.39	0.0908%
01-6N-29-V040-3019-0000	TUCKER N H III & KATHRYN G	West	\$293,930	1	\$96.03	0.0607%
01-6N-29-V040-3020-0000	REESER MICHAEL S & MARGARET M	West	\$260,015	1	\$94.31	0.0537%
01-6N-29-V040-3021-0000	REECE MARTYN C & DALE S	West	\$260,015	1	\$94.31	0.0537%
01-6N-29-V040-3022-0000	STOKES EDWARD B TRUSTEE	West	\$364,326	1	\$99.59	0.0753%
01-6N-29-V040-3023-0000	FOWLE GEORGE D JR	West	\$293,930	1	\$96.03	0.0607%
01-6N-29-V040-3024-0000	LEISY WILLIAM D & LYNN M	West	\$310,015	1	\$96.84	0.0641%
01-6N-29-V040-3025-0000	KEPPLE EUGENE C & JANICE K	West	\$260,015	1	\$94.31	0.0537%
01-6N-29-V040-3026-0000	JOHNSON DAVID C &	West	\$364,326	1	\$99.59	0.0753%
01-6N-29-V040-3027-0000	LUTZ HEINZ K & SARAH H	West	\$260,015	1	\$94.31	0.0537%
01-6N-29-V040-3028-0000	BROWN MARY DABBS	West	\$226,100	1	\$92.59	0.0467%

## SAISS MAINTENANCE ASSESSMENT ROLL 2008-2009

PARCEL NUMBER	PARCEL NAME	SUBAREA	JUST VALUE	ERU	PROPOSED ASSMT	%
01-6N-29-V040-3029-0000	MCRAE JAMES & REBECCA	West	\$301,100	1	\$96.39	0.0622%
01-6N-29-V040-3030-0000	STAFFORD LAURA C	West	\$360,015	1	\$99.38	0.0744%
01-6N-29-V040-3031-0000	PARKS J LUKE JR & CAROLE C	West	\$260,015	1	\$94.31	0.0537%
01-6N-29-V040-3032-0000	HOLZ JAMES M & PEGGY M	West	\$226,100	1	\$92.59	0.0467%
01-6N-29-V040-3033-0000	LERNER MURIEL C	West	\$226,100	1	\$92.59	0.0467%
01-6N-29-V040-3034-0000	WATSON ANDREW O	West	\$260,015	1	\$94.31	0.0537%
01-6N-29-V040-3035-0000	ARMSTRONG CONTAINERS INC	West	\$260,015	1	\$94.31	0.0537%
01-6N-29-V040-3036-0000	KELLY JAMES E & BARBARA ANNE	West	\$226,100	1	\$92.59	0.0467%
01-6N-29-V040-3037-0000	BLITCH BROOKS E III & MARGARET	West	\$226,100	1	\$92.59	0.0467%
01-6N-29-V040-3038-0000	SCERBO JENNIFER L	West	\$226,100	1	\$92.59	0.0467%
01-6N-29-V040-3039-0000	MOUNTS ROBERT J & DOROTHEA M	West	\$260,015	1	\$94.31	0.0537%
01-6N-29-V040-3040-0000	SCHUETTE ELAINE	West	\$293,930	1	\$96.03	0.0607%
01-6N-29-V040-3041-0000	HANLEY MARK A & LOLA D	West	\$310,015	1	\$96.84	0.0641%
01-6N-29-V040-3042-0000	ROCKE CHRISTOPHER J & KAREN M	West	\$293,930	1	\$96.03	0.0607%
01-6N-29-V040-3043-0000	PRESTON ALBERT & JANE	West	\$364,326	1	\$99.59	0.0753%
01-6N-29-V040-3044-0000	SALTER RUTH H	West	\$260,015	1	\$94.31	0.0537%
01-6N-29-V040-3045-0000	FARROW RODNEY & BETTY TRUSTEES	West	\$260,015	1	\$94.31	0.0537%
01-6N-29-V040-3046-0000	HOLLINGSWORTH THOMAS F & RITA	West	\$364,326	1	\$99.59	0.0753%
01-6N-29-V040-3047-0000	COLEMAN LEIGHTON H JR TRUSTEE	West	\$364,326	1	\$99.59	0.0753%
01-6N-29-V040-3048-0000	JONES WILLIAM A JR & PATRICIA	West	\$260,015	1	\$94.31	0.0537%
01-6N-29-V040-3049-0000	HENDRICKSON STEPHEN K &	West	\$364,326	1	\$99.59	0.0753%
01-6N-29-V040-3050-0000	FLYNN PAULA M	West	\$293,930	1	\$96.03	0.0607%
01-6N-29-V040-3051-0000	FOBES DAVID L & URSULA N	West	\$310,015	1	\$96.84	0.0641%
01-6N-29-V040-3052-0000	DEVLIN KATHLEEN O	West	\$260,015	1	\$94.31	0.0537%
01-6N-29-V040-3053-0000	TWA LIMITED PARTNERSHIP	West	\$282,625	1	\$95.46	0.0584%
01-6N-29-V040-3054-0000	HARRIS PAUL D & SARAH F	West	\$343,930	1	\$98.56	0.0711%
01-6N-29-V040-3055-0000	STURGIS WILLIAM T & LYNN S	West	\$298,710	1	\$96.27	0.0617%
01-6N-29-V040-3056-0000	WINANS PETER T & FRANCES J	West	\$293,930	1	\$96.03	0.0607%
01-6N-29-V040-3057-0000	SCHROEDER FREDERICK J & SUSAN	West	\$293,930	1	\$96.03	0.0607%
01-6N-29-V040-3058-0000	MELTON MICHAEL T & LYNN P	West	\$298,710	1	\$96.27	0.0617%
01-6N-29-V040-3059-0000	PARADISE RAYMOND J & CATHERINE	West	\$260,015	1	\$94.31	0.0537%
01-6N-29-V040-3060-0000	DOWLING BEATRICE S TRUSTEE	West	\$293,930	1	\$96.03	0.0607%
01-6N-29-V040-3061-0000	WHEELER WARREN O &	West	\$364,326	1	\$99.59	0.0753%
01-6N-29-V040-3062-0000	BAER GAY W	West	\$310,015	1	\$96.84	0.0641%
01-6N-29-V040-3063-0000	VALICK ROBERT J & BETTE A	West	\$260,015	1	\$94.31	0.0537%
01-6N-29-V040-3064-0000	MERRITT INEZ B TRUSTEE	West	\$364,326	1	\$99.59	0.0753%
01-6N-29-V070-3401-0000	SMEETON THOMAS R & SUSAN D	West	\$365,750	1	\$99.67	0.0756%
01-6N-29-V070-3402-0000	ROLLINS JIMMY Y & DEBORAH J	West	\$361,000	1	\$99.43	0.0746%
01-6N-29-V070-3403-0000	JONES LLOYD A &	West	\$342,000	1	\$98.46	0.0707%
01-6N-29-V070-3404-0000	BENTON LOUIS & PATRICIA TRSTES	West	\$361,000	1	\$99.43	0.0746%
01-6N-29-V070-3405-0000	WAGNER BARBARA J	West	\$342,000	1	\$98.46	0.0707%
01-6N-29-V070-3406-0000	KING IRVING H & ANN E	West	\$356,250	1	\$99.19	0.0736%
01-6N-29-V070-3407-0000	HUSS WILLIAM R	West	\$356,250	1	\$99.19	0.0736%
01-6N-29-V070-3408-0000	DUFFIELD LARRY &	West	\$357,000	1	\$99.22	0.0738%
01-6N-29-V070-3409-0000	STANTON PEGGY M	West	\$356,250	1	\$99.19	0.0736%
01-6N-29-V070-3410-0000	HOLLER JOHN H & CYNTHIA W	West	\$373,750	1	\$100.07	0.0772%
01-6N-29-V070-3411-0000	OLSEN HAROLD & JANET	West	\$387,000	1	\$100.74	0.0800%
01-6N-29-V070-3412-0000	HENSON MARIUM A STAPLETON	West	\$273,375	1	\$94.99	0.0565%
01-6N-29-V070-3413-0000	CARR H AUSTIN &	West	\$361,000	1	\$99.43	0.0746%
01-6N-29-V070-3414-0000	DOWLING SUSAN WHITE	West	\$343,875	1	\$98.56	0.0710%
01-6N-29-V070-3415-0000	VULCANO WILLARD M & MARY ANNE	West	\$330,750	1	\$97.89	0.0683%
01-6N-29-V070-3416-0000	GELMAN EDWARD S	West	\$355,625	1	\$99.15	0.0735%
01-6N-29-V070-3417-0000	DEPUY WM JR & P L (95%) &	West	\$371,250	1	\$99.95	0.0767%
01-6N-29-V070-3418-0000	WOLLGAST JULIE	West	\$356,250	1	\$99.19	0.0736%
01-6N-29-V070-3419-0000	CULVERHOUSE GAY TRUSTEE	West	\$347,000	1	\$98.72	0.0717%
01-6N-29-V070-3420-0000	HUNTER JAMES C & ETHELMARIE	West	\$283,250	1	\$95.49	0.0585%

## SAISS MAINTENANCE ASSESSMENT ROLL 2008-2009

PARCEL NUMBER	PARCEL NAME	SUBAREA	JUST. VALUE	ERU	PROPOSED ASSMT.	%
01-6N-29-V070-3421-0000	HEAD WARNER F &	West	\$270,750	1	\$94.85	0.0559%
01-6N-29-V070-3422-0000	MAZ ENTERPRISES INC	West	\$361,000	1	\$99.43	0.0746%
01-6N-29-V070-3423-0000	HARVEY SHAWN &	West	\$365,750	1	\$99.67	0.0756%
01-6N-29-V070-3424-0000	COLLINS BLANCHE M	West	\$365,750	1	\$99.67	0.0756%
01-6N-29-V070-3425-0000	NORMAN HARRY III	West	\$361,000	1	\$99.43	0.0746%
01-6N-29-V070-3426-0000	MARSHALL ARTHUR C III	West	\$270,750	1	\$94.85	0.0559%
01-6N-29-V070-3427-0000	FORRISTAL THOMAS & JUDITH TRST	West	\$342,000	1	\$98.46	0.0707%
01-6N-29-V070-3428-0000	CAIN LAVERNE W & MARTHA W	West	\$398,750	1	\$101.34	0.0824%
01-6N-29-V070-3429-0000	O'DONOGHUE HELENE G EST	West	\$387,975	1	\$100.79	0.0802%
01-6N-29-V070-3430-0000	LEHMAN PHILIP R & DEBORAH S	West	\$375,375	1	\$100.15	0.0776%
01-6N-29-V070-3431-0000	MCCARTHY JUDITH C TRUSTEE &	West	\$273,000	1	\$94.97	0.0564%
01-6N-29-V070-3432-0000	GORDON J TERRY & JANE L &	West	\$283,250	1	\$95.49	0.0585%
01-6N-29-V070-3433-0000	TACY NANCY A & PAMELA &	West	\$361,000	1	\$99.43	0.0746%
01-6N-29-V070-3434-0000	WINSHIP ELIZABETH STEVENS	West	\$381,500	1	\$100.46	0.0788%
01-6N-29-V070-3435-0000	JOYCE MICHAEL J & CAROL G	West	\$358,875	1	\$99.32	0.0741%
01-6N-29-V070-3436-0000	BROWN THOMAS KINSLEY &	West	\$357,000	1	\$99.22	0.0738%
01-6N-29-V070-3437-0000	NELSON WILLIAM H III	West	\$284,750	1	\$95.56	0.0588%
01-6N-29-V070-3438-0000	LATIMER HUGH A	West	\$373,500	1	\$100.06	0.0772%
01-6N-29-V070-3439-0000	STODDART BRECKINRIDGE TRUSTEE	West	\$369,125	1	\$99.84	0.0763%
01-6N-29-V090-3201-0000	STYERS JESSICA ANN	West	\$250,963	1	\$93.85	0.0519%
01-6N-29-V090-3202-0000	ACOSTA-RUA MARIA V TRUSTEE	West	\$245,750	1	\$93.59	0.0508%
01-6N-29-V090-3203-0000	CARPENTER EDWARD N & MARGARET	West	\$198,350	1	\$91.19	0.0410%
01-6N-29-V090-3204-0000	STEARNS FREDERIC W & LINDA C	West	\$247,563	1	\$93.68	0.0511%
01-6N-29-V090-3205-0000	BERTKE WILLIAM D	West	\$274,963	1	\$95.07	0.0568%
01-6N-29-V090-3206-0000	WOOD ROBERT P & KAREN A	West	\$233,750	1	\$92.98	0.0483%
01-6N-29-V090-3207-0000	MILLER CRAIG G TRUSTEE	West	\$314,963	1	\$97.09	0.0651%
01-6N-29-V090-3208-0000	GEMMILL JANET P &	West	\$274,963	1	\$95.07	0.0568%
01-6N-29-V090-3209-0000	GUETHLEIN WILLIAM O	West	\$233,750	1	\$92.98	0.0483%
01-6N-29-V090-3210-0000	FLYNN JAMES T &	West	\$233,750	1	\$92.98	0.0483%
01-6N-29-V090-3211-0000	REECE MARTYN C & DALE S	West	\$302,963	1	\$96.49	0.0626%
01-6N-29-V090-3212-0000	WALGER L M III & TERRY D	West	\$262,963	1	\$94.46	0.0543%
01-6N-29-V090-3213-0000	JONES J LARRY	West	\$245,750	1	\$93.59	0.0508%
01-6N-29-V090-3214-0000	BARAKAT MAURICE & LILIANE ANNE	West	\$274,963	1	\$95.07	0.0568%
01-6N-29-V090-3215-0000	DILLARD H L & MICKEY B	West	\$227,563	1	\$92.67	0.0470%
01-6N-29-V090-3216-0000	LONG INEZ P &	West	\$221,750	1	\$92.37	0.0458%
01-6N-29-V090-3217-0000	GILMORE TRACY A &	West	\$274,963	1	\$95.07	0.0568%
01-6N-29-V100-3301-0000	PITOCHELLI BARBARA M	West	\$280,176	1	\$95.33	0.0579%
01-6N-29-V100-3302-0000	WELLS JOHN A JR	West	\$250,963	1	\$93.85	0.0519%
01-6N-29-V100-3303-0000	FULTON DAVID C & STELLA O	West	\$250,963	1	\$93.85	0.0519%
01-6N-29-V100-3304-0000	CASON BONNIE L	West	\$280,176	1	\$95.33	0.0579%
01-6N-29-V100-3305-0000	BREMSON BETTY J TRUSTEE	West	\$280,176	1	\$95.33	0.0579%
01-6N-29-V100-3306-0000	WATERSTRADT WILLIAM H &	West	\$274,963	1	\$95.07	0.0568%
01-6N-29-V100-3307-0000	POTTS HAZEL J &	West	\$262,963	1	\$94.46	0.0543%
01-6N-29-V100-3308-0000	BARBERA FRANK T & VRIGINIA D	West	\$304,176	1	\$96.55	0.0628%
01-6N-29-V100-3309-0000	KELLY DORIS V	West	\$253,225	1	\$93.97	0.0523%
01-6N-29-V100-3310-0000	EDMONDS CHARLES N & ELINOR H	West	\$227,563	1	\$92.67	0.0470%
01-6N-29-V100-3311-0000	WHITMAN STEVEN H & CHRISTINE B	West	\$292,176	1	\$95.94	0.0604%
01-6N-29-V100-3312-0000	BILEK GUY O & ILEEN A	West	\$280,176	1	\$95.33	0.0579%
01-6N-29-V100-3313-0000	FORMAN CAROLYN H (99%) &	West	\$250,963	1	\$93.85	0.0519%
01-6N-29-V100-3314-0000	STEVENS THOMAS E &	West	\$250,963	1	\$93.85	0.0519%
01-6N-29-V100-3315-0000	3315 LLC	West	\$293,776	1	\$96.02	0.0807%
01-6N-29-V100-3316-0000	ADAMS JAMES E	West	\$247,038	1	\$93.65	0.0510%
01-6N-29-V100-3317-0000	LICHT SHIRLEY CO-TRUSTEE(25%)&	West	\$241,225	1	\$93.36	0.0498%
01-6N-29-V100-3318-0000	MCCLOSKEY NICHOLAS E	West	\$254,825	1	\$94.05	0.0526%
01-6N-29-V100-3319-0000	DILLARD LARRY & LINDA	West	\$250,963	1	\$93.85	0.0519%
01-6N-29-V100-3320-0000	NIELSEN STEVEN W & MICHELE R	West	\$241,750	1	\$93.38	0.0499%

## SAISS MAINTENANCE ASSESSMENT ROLL 2008-2009

PARCEL NUMBER	PARCEL NAME	SUBAREA	JUST VALUE	ERU	PROPOSED ASSMT	%
01-6N-29-V100-3321-0000	STEIN JAY M & RHONDA P	West	\$227,563	1	\$92.67	0.0470%
01-6N-29-V100-3322-0000	HUFF GAYLE G & JENIENE J	West	\$274,963	1	\$95.07	0.0568%
01-6N-29-V100-3323-0000	LEVERING ERNEST D & ANNE F	West	\$305,225	1	\$96.60	0.0631%
01-6N-29-V100-3324-0000	HEADRICK PATRICIA HALL	West	\$265,225	1	\$94.57	0.0548%
01-6N-29-V100-3325-0000	BERMAN GEORGE A	West	\$270,438	1	\$94.84	0.0559%
01-6N-29-V100-3326-0000	KOHLMAN CONRAD D & ANNE L	West	\$312,176	1	\$96.95	0.0645%
01-6N-29-V100-3327-0000	BARG MARIE L	West	\$250,963	1	\$93.85	0.0519%
01-6N-29-V100-3328-0000	HEATH WAYNE T & JENNIFER L	West	\$262,963	1	\$94.46	0.0543%
01-6N-29-V100-3329-0000	WEIHENMAYER EDWIN A &	West	\$280,176	1	\$95.33	0.0579%
01-6N-29-V310-3100-0000	HUNTER DON J	West	\$364,808	1	\$99.62	0.0754%
01-6N-29-V310-3101-0000	BIRCHFIELD WILLIAM O & DANA L	West	\$290,931	1	\$95.88	0.0601%
01-6N-29-V310-3102-0000	SATURDAY DANNY T	West	\$284,709	1	\$95.56	0.0588%
01-6N-29-V310-3103-0000	HECKMAN CARL & CYNTHIA	West	\$298,218	1	\$96.25	0.0616%
01-6N-29-V310-3104-0000	MADDOX MATTHEW T	West	\$303,205	1	\$96.50	0.0626%
01-6N-29-V310-3105-0000	MADDEN GLATHA D	West	\$516,294	1	\$107.29	0.1067%
01-6N-29-V310-3106-0000	RICE RENE S	West	\$289,890	1	\$95.82	0.0599%
01-6N-29-V310-3107-0000	LANE FLORENCE INGRAM	West	\$277,925	1	\$95.22	0.0574%
01-6N-29-V310-3108-0000	FOOTLIK MARC & LUCY	West	\$288,849	1	\$95.77	0.0597%
01-6N-29-V310-3109-0000	PARDUE MARY B FARICY	West	\$291,815	1	\$95.92	0.0603%
01-6N-29-V310-3110-0000	GRIFFIN-EDDINGS D CLARK	West	\$489,499	1	\$105.94	0.1011%
01-6N-29-V310-3111-0000	LYON JEAN KILPATRICK	West	\$280,613	1	\$95.35	0.0580%
01-6N-29-V310-3112-0000	MILLER CLARA VERN	West	\$382,804	1	\$100.53	0.0791%
01-6N-29-V310-3113-0000	THIAVILLE CHARLES & CHRISTINE	West	\$315,445	1	\$97.12	0.0652%
01-6N-29-V310-3114-0000	JONSON DAVID N & AMY T &	West	\$309,086	1	\$96.80	0.0639%
01-6N-29-V310-3115-0000	TENNILLE BONNIE H	West	\$281,063	1	\$95.38	0.0581%
01-6N-29-V310-3116-0000	LOOS NORBERT	West	\$287,808	1	\$95.72	0.0595%
01-6N-29-V310-3117-0000	VALDES BRYAN A & PATRICIA C	West	\$518,915	1	\$95.75	0.1072%
01-6N-29-V310-3118-0000	STYERS JESSICA ANN	West	\$288,504	1	\$108.79	0.0596%
01-6N-29-V310-3119-0000	BRIDGEWATER ERLE S & CANDACE	West	\$545,778	1	\$108.79	0.1128%
01-6N-29-V310-3120-0000	DIETRICH DANIEL W & JEANNIE Q	West	\$288,469	1	\$95.75	0.0596%

## SAISS MAINTENANCE ASSESSMENT ROLL 2008-2009

PARCEL NUMBER	PARCEL NAME	SUBAREA	JUST VALUE	ERU	PROPOSED ASSMT	%
01-6N-29-AICO-0001-0000	AMELIA PLANTATION COMPANY	Commercial	\$2,210,875		\$1,191.82	2.4872%
01-6N-29-AICO-0001-0040	AMELIA PLANTATION COMPANY	Commercial	\$5,445,006		\$2,935.24	6.1256%
01-6N-29-AICO-0001-0070	AMELIA PLANTATION COMPANY	Commercial	\$5,919,418		\$3,190.98	6.6593%
01-6N-29-AICO-0003-0000	AMELIA ISLAND COMPANY	Commercial	\$294,262		\$158.63	0.3310%
01-6N-29-AICO-0003-0010	AMELIA PLANTATION COMPANY	Commercial	\$1,056,050		\$569.28	1.1880%
01-6N-29-AICO-0003-0020	R & D COOPER LTD	Commercial	\$328,141		\$176.89	0.3692%
01-6N-29-AICO-0003-0030	R & D COOPER LTD	Commercial	\$293,465		\$158.20	0.3301%
01-6N-29-AICO-0003-0040	R & D COOPER LTD	Commercial	\$391,407		\$211.00	0.4403%
01-6N-29-AICO-0003-0050	R & D COOPER LTD	Commercial	\$445,605		\$240.21	0.5013%
01-6N-29-AICO-0003-0060	AMELIA PLANTATION CO	Commercial	\$588,653		\$317.32	0.6622%
01-6N-29-AICO-0003-0070	HARDING JACQUELINE M &	Commercial	\$288,634		\$155.59	0.3247%
01-6N-29-AICO-0003-0080	AMELIA PLANTATION COMPANY	Commercial	\$210,257		\$113.34	0.2365%
01-6N-29-AICO-0003-0090	AMELIA PLANTATION COMPANY	Commercial	\$420,158		\$226.49	0.4727%
01-6N-29-AICO-0003-0100	R & D COOPER LTD	Commercial	\$678,907		\$365.98	0.7638%
01-6N-29-AICO-0003-0110	SIMMONS LOU	Commercial	\$236,247		\$127.35	0.2658%
01-6N-29-AICO-0003-0120	SIMMONS LOU	Commercial	\$236,526		\$127.50	0.2661%
01-6N-29-AICO-0003-0140	VILLAGE CENTERS OWNERS ASSOC	Commercial	\$51,656		\$27.85	0.0581%
01-6N-29-AICO-0003-0150	AMELIA CAPITAL CORP	Commercial	\$302,435		\$163.03	0.3402%
01-6N-29-AICO-0004-0000	AMELIA PLANTATION COMPANY	Commercial	\$3,402,202		\$1,834.02	3.8275%
01-6N-29-AICO-0005-0000	AMELIA PLANTATION COMPANY	Commercial	\$7,098,739		\$3,826.71	7.9860%
01-6N-29-AICO-0005-0010	AMELIA PLANTATION COMPANY	Commercial	\$847,210		\$456.71	0.9531%
01-6N-29-AICO-0006-0000	AMELIA PLANTATION COMPANY	Commercial	\$883,959		\$476.52	0.9944%
01-6N-29-AICO-0006-0010	AMELIA PLANTATION COMPANY	Commercial	\$223,572		\$120.52	0.2515%
01-6N-29-AICO-0006-0020	AMELIA PLANTATION COMPANY	Commercial	\$5,619,823		\$3,029.47	6.3223%
01-6N-29-AICO-0007-0000	AMELIA PLANTATION COMPANY	Commercial	\$30,734,819		\$16,568.20	34.5765%
01-6N-29-AICO-0007-0010	AMELIA PLANTATION COMPANY	Commercial	\$1,548,500		\$834.75	1.7421%
01-6N-29-AICO-0007-0020	AMELIA PLANTATION COMPANY	Commercial	\$1,434,500		\$773.30	1.6138%
01-6N-29-AICO-0008-0000	COOPER RICHARD A TRUSTEE	Commercial	\$837,032		\$451.22	0.9417%
01-6N-29-AICO-0008-0010	SOUTHERN BELL TEL & TEL CO	Commercial	\$2,850		\$1.54	0.0032%
01-6N-29-AICO-0010-0000	AMELIA PLANTATION COMPANY	Commercial	\$15,390		\$8.30	0.0173%
01-6N-29-V150-0000-0000	AMELIA PLANTATION COMPANY	Commercial	\$8,090,081		\$4,361.12	9.1013%
01-6N-29-V17A-000B-0000	AMELIA PLANTATION COMPANY	Commercial	\$71,250		\$38.41	0.0802%
01-6N-29-V17B-000A-0000	AMELIA PLANTATION COMPANY	Commercial	\$66,500		\$35.85	0.0748%
02-6N-29-DCCO-0001-0010	AMELIA ISLAND COMPANY	Commercial	\$143,750		\$77.49	0.1617%
02-6N-29-DCCO-0001-0000	AMELIA ISLAND HOLDING COMPANY	Commercial	\$818,980		\$441.49	0.9213%
02-6N-29-DCCO-0001-0050	AMELIA ISLAND COMPANY	Commercial	\$3,125		\$1.68	0.0035%
02-6N-29-DCCO-0001-0080	AMELIA ISLAND COMPANY	Commercial	\$31,250		\$16.85	0.0352%
02-6N-29-DCCO-0001-0110	AMELIA ISLAND HOLDING COMPANY	Commercial	\$5,937		\$3.20	0.0067%
02-6N-29-DCCO-0001-0140	AMELIA ISLAND COMPANY	Commercial	\$33,125		\$17.86	0.0373%
02-6N-29-DCCO-0002-0000	AMELIA ISLAND COMPANY	Commercial	\$656,850		\$354.09	0.7390%
03-6N-29-LPAA-0001-0000	AMELIA ISLAND COMPANY	Commercial	\$17,260		\$9.30	0.0194%
03-6N-29-LPAA-0003-0000	AMELIA ISLAND COMPANY	Commercial	\$3,810,620		\$2,054.19	4.2869%
03-6N-29-LPAA-0004-0000	AMELIA ISLAND COMPANY	Commercial	\$1,943,451		\$1,047.66	2.1864%
03-6N-29-LPAA-0005-0000	AMELIA ISLAND COMPANY	Commercial	\$760,452		\$409.94	0.8555%
01-6N-29-V28B-0003-0000	AMELIA ISLAND COMPANY	Commercial	\$248,000		\$133.69	0.2790%
01-6N-29-V300-0000-0000	AMELIA PLANTATION COMPANY	Commercial	\$142,500		\$76.82	0.1603%

**APPENDIX D**

**FORM OF CERTIFICATE TO  
NON-AD VALOREM ASSESSMENT ROLL**


**CERTIFICATE  
TO  
NON-AD VALOREM ASSESSMENT ROLL**

I HEREBY CERTIFY that, I am the Chairman of the Board of County Commissioners of Nassau County, Florida, or an authorized agent of the County; as such I have satisfied myself that all property included or includable on the non-ad valorem assessment roll for maintenance of the Beach Renourishment Local Improvements for the South Amelia Island Shore Stabilization Unit Maintenance Assessment Area (the "Non-Ad Valorem Assessment Roll") is properly assessed so far as I have been able to ascertain; and that all required extensions on the above described roll to show the non-ad valorem assessments attributable to the property listed therein have been made pursuant to law.

I FURTHER CERTIFY that, in accordance with the Uniform Assessment Collection Act, this certificate and the herein described Non-Ad Valorem Assessment Roll will be delivered to the Nassau County Tax Collector by September 15, 2008.

IN WITNESS WHEREOF, I have subscribed this certificate and directed the same to be delivered to the Nassau County Tax Collector and made part of the above described Non-Ad Valorem Assessment Roll this 8th day of September, 2008.

**NASSAU COUNTY, FLORIDA**

By:   
Chairman

**[to be delivered to Tax Collector prior to September 15]**